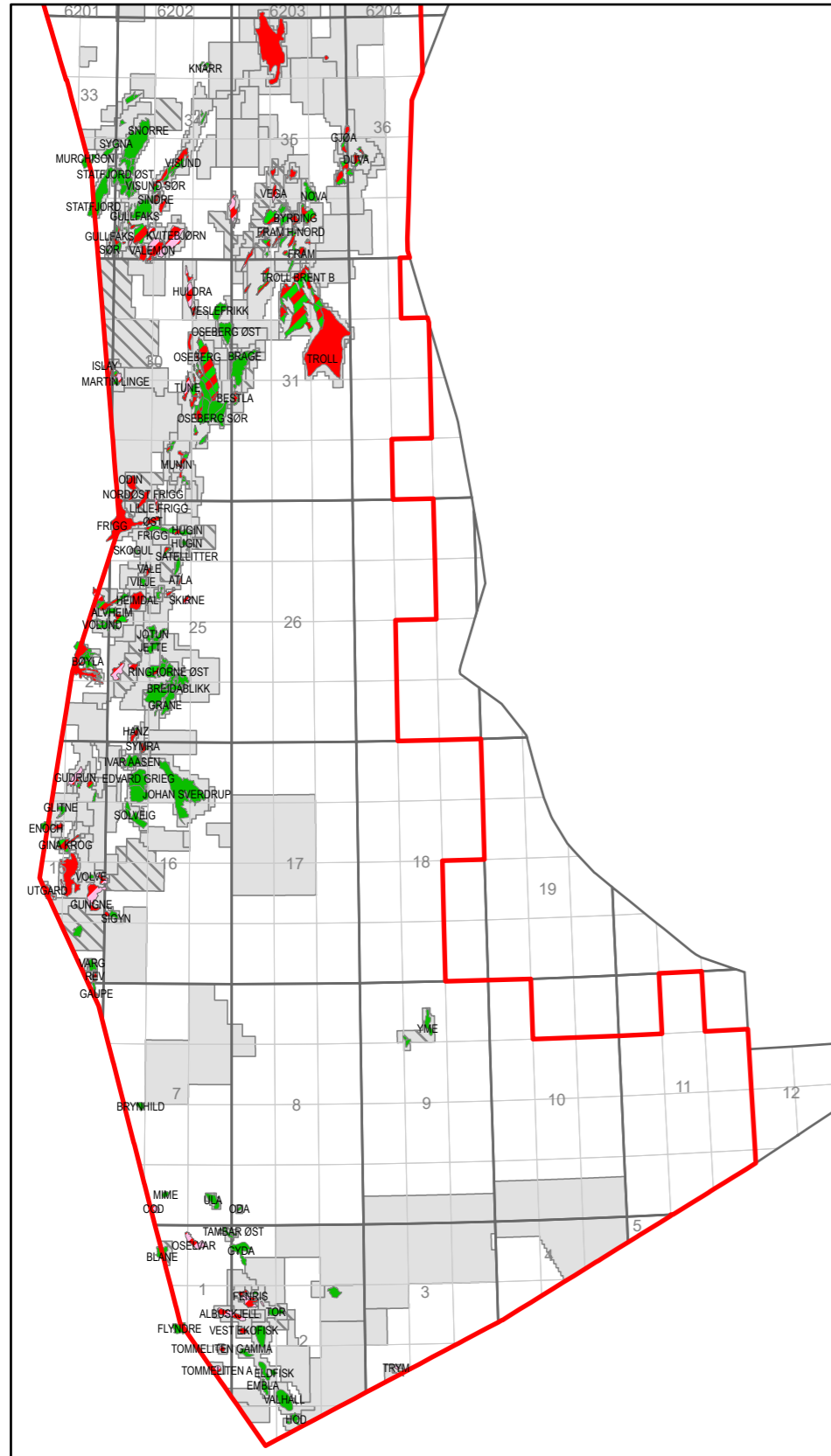




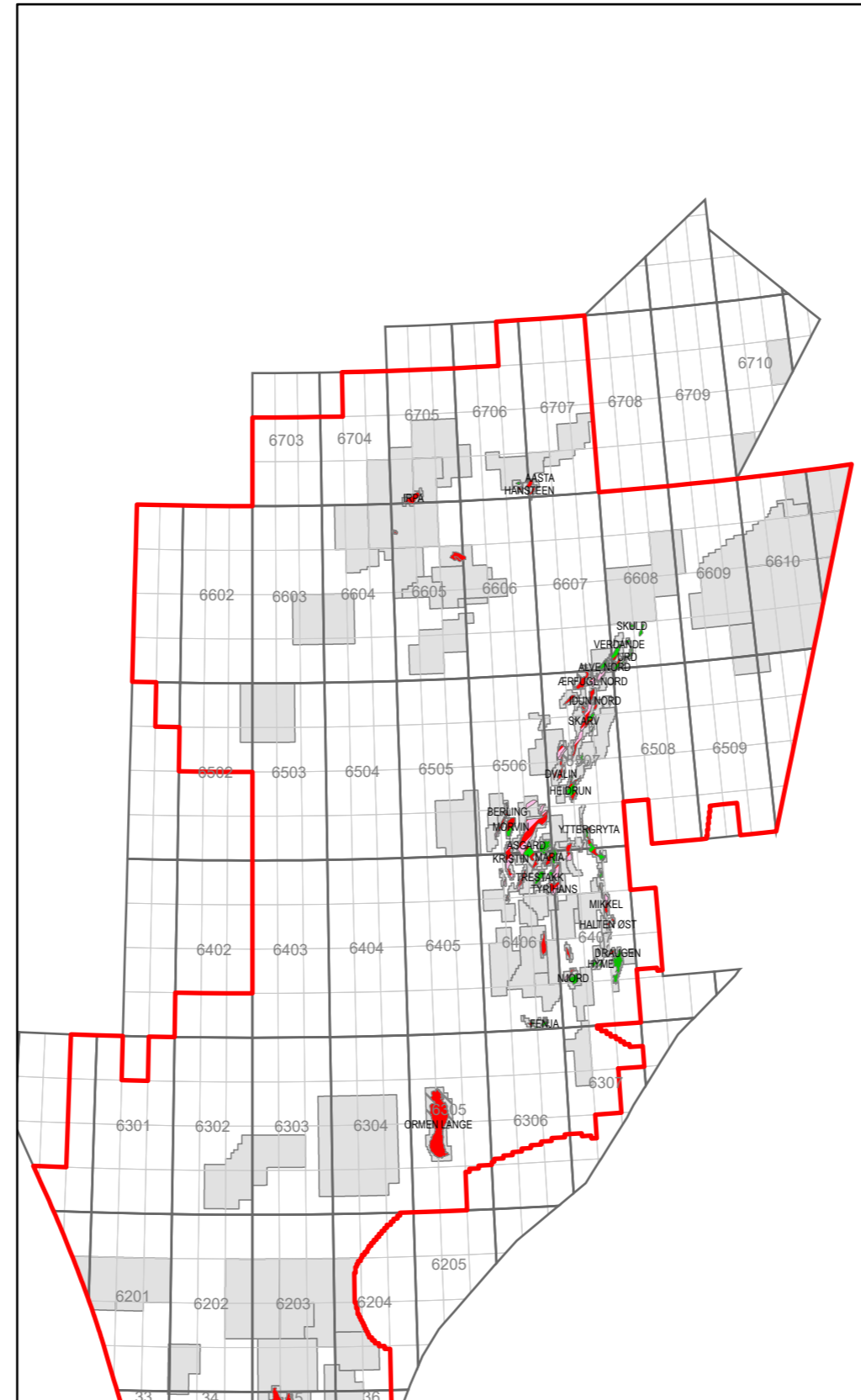
# Awards in Predefined Areas

# 2026 - announcement

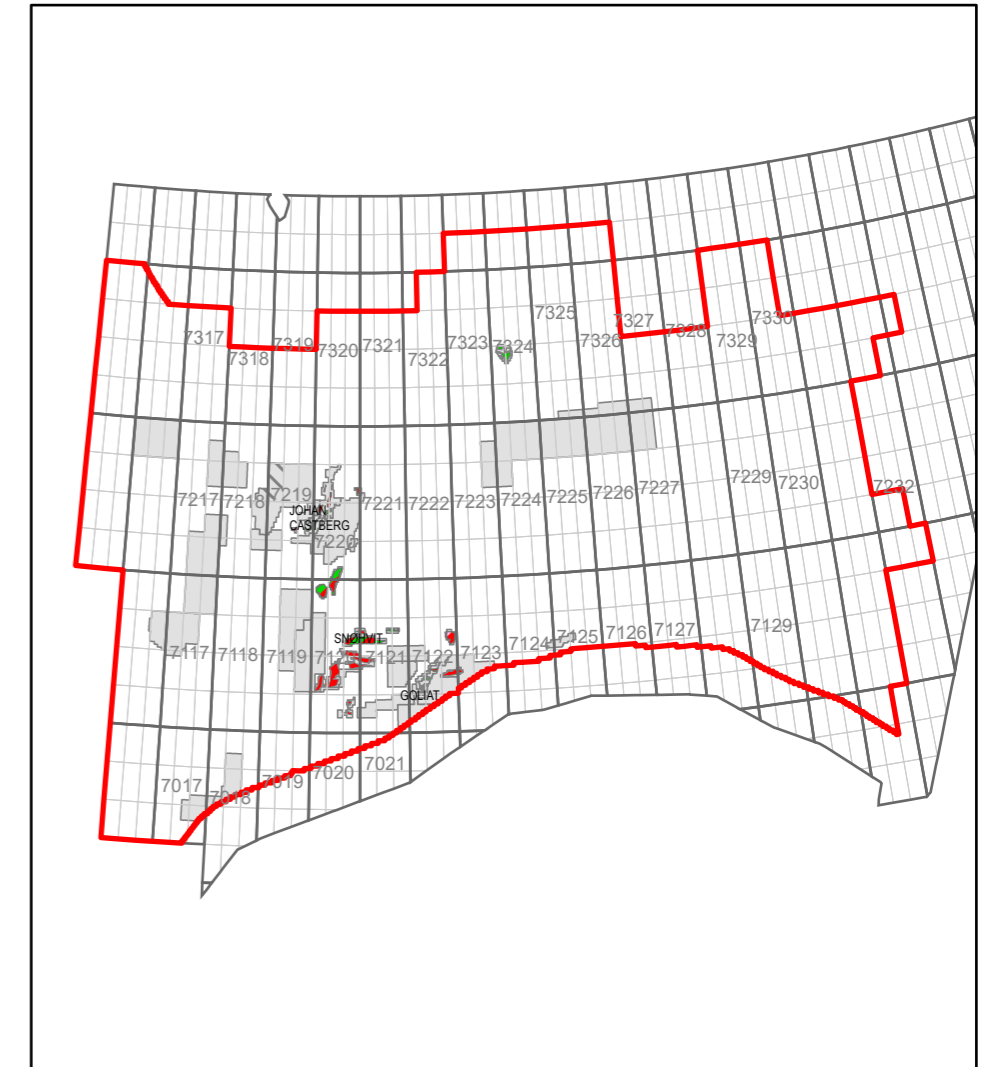
## The North Sea



## The Norwegian Sea



## The Barents Sea



- APA Area
- Licensed acreage (PL)
- Stratigraphic licenced acreage (PL)
- Licences for carbon storage (EL/EXL)
- Oil
- Gas
- Oil/gas
- Gas/condensate

The maps show licenced acreage within the APA boundaries as of May 5, 2026. These areas can change during the application period.

The Norwegian Offshore Directorate's interactive Factmaps (Norwegian Offshore Directorate's homepage) contain daily updated information showing the current area available for application.