Photo: Adobe Stock AI - FM24262

2025 - v01

GEO STANDARD

Geological standard and guidelines

2025

The Geostandard document is owned by the Norwegian Offshore Directorate (The Norwegian Offshore Directorate (sodir.no).
Publishing and maintenance of the document is undertaken on behalf of the Norwegian Offshore Directorate by Equinor

Table of contents

1. Maps 5
1.1 Definitions 6
1.1.1 Basic maps 6
1.1.2 Data maps 6
1.1.3 Geophysical maps 7
1.1.4 Velocity maps 8
1.1.5 Geologic maps 9
1.1.6 Reservoir maps 9
1.1.7 Geochemical maps 10
1.1.8 Gravity maps 11
1.1.9 Magnetometry maps 11
1.2 Title box for maps and other geological displays 12
1.2.1 General rules 13
1.2.2 Data required to be in the title box of a map 14
1.2.3 Types of data that may be in the title box of a map 19
1.3 Symbols for geological and geophysical maps 23
1.3.1 Boundaries and contours 23
1.3.2 Folds and fold axes 24
1.3.3 Faults 25
1.3.4 Subcropping strata/formation 25
1.3.5 Shale out/pinch out 26
1.3.6 Onlap 26
1.3.7 Other symbols 26
1.3.8 Seismic stratigraphy 27

2. Cross-sections and correlations 29
2.1 Definitions 30
2.2 Stratigraphic breaks given in correlations 31

3. Boreholes, wells and installations 32
3.1 Definitions 33
3.2 Well references 36
3.3 Examples of well references 37
3.3.1 Examples of well references for exploration wells 37
3.3.2 Examples of well references for development wells 37
3.3.3 Examples of well references for subsea completed development wells 38
3.3.4 Examples of well reference for test production wells 38
3.3.5 Example of reference for shallow boreholes (25-200 m) 38
3.4 Well symbols 39
3.4.1 The symbols' classification and size 39
3.4.2 Principal symbols 40
3.4.3 Combinations of principal symbols 40
3.4.4 Well functions 41
3.4.5 Deviated wells 43
3.4.6 Oriented dip readings 44
3.4.7 Active exploration wells 44
3.4.8 Seismic area 44
3.4.9 Wells, by general class 44
3.5 Installations 45

4. Geological symbols 49
4.1 Rock types 50
4.1.1 Epiclastic rocks 50
4.1.2 Carbonate rocks 51
4.1.3 Evaporitic rocks 52
4.1.4 Coal 52
4.1.5 Magmatic rocks 53
4.1.6 Metamorfic rocks 53
4.1.7 Combined symbols 53

4.1.8 Rock prefixes (to combine with other rocks types i.e. Claystone) 55
4.2 Accessories and rock prefixes 55
4.2.1 Cement symbols 55
4.2.2 Concretions 56
4.2.3 Ooid/Pisolite 56
4.2.4 Minerals and additional rock types 56
4.3 Primary sedimentary structures 57
4.3.1 Stratification 57
4.3.1.1 Homolithic bedding/lamination 57
4.3.1.2 Heterolithic bedding/lamination 58
4.3.1.3 Cross bedding 58
4.3.1.4 Ripple lamination 59
4.3.2 Boundaries between units 60
4.3.3 Sole casts 60
4.3.4 Miscellaneous sedimentary structures 60
4.4 Secondary sedimentary structures 61
4.4.1 Deformation structures (inorganic) 61
4.4.2 Tectonic structures 61
4.4.3 Diagenetic structures 62
4.4.4 Biogenic structures 62
4.5 Fossils 63

5. Chronostratigraphy 66
5.1 Standard Chronostratigraphy - Phanerozoic Sealevel Synthesis 67
5.1.1 International chronostratigraphic chart 73
5.1.2 Internasjonal kronostratigrafisk tabell 74
5.2 Geological time scale 75

6. Colours 86
6.1 Formation colours 87
6.1.1 Barents Sea 87
6.1.2 Frans Josef Land 88
6.1.3 Svalbard (Central) 88
6.1.4 Bjørnøya 89
6.1.5 Mid-Norway 90
6.1.6 Faroe-Shetland Basin 92
6.1.7 East Shetland Basin 92
6.1.8 Northern Viking Trough 94
6.1.9 Horda Platform 95
6.1.10 Southern Viking Trough 97
6.1.11 Norwegian Danish Basin (Fiskebank Sub-basin) 98
6.1.12 Norwegian Danish Basin (Danish Sub-basin) 99
6.1.13 Central Trough (northern part) 101
6.1.14 Central Trough (southern part) 102
6.1.15 General colours 103
6.2 Depositional environment standards - all GDEs 104
6.2.1 Gross depositional environment 105
6.2.2 4th tier. Architectural element 110
6.3 Rock types 116
6.3.1 Epiclastic rocks 116
6.3.2 Carbonate rocks 116
6.3.3 Evaporitic rocks 116
6.3.4 Coal 117
6.3.5 Magmatic rocks 117
6.3.6 Metamorphic rocks 117
6.3.7 Combined symbols 117
6.4 Water depths 118
6.5 Tectonic elements 118
6.6 Additional colours 119
6.7 Seismic facies map 119
6.8 CRS 119
6.9 Maturity level 120
6.9.1 Transformation ratio 120
6.9.2 Easy %RO 120

6.10 SR richness and quality ... 121
6.10.1 Source rock richness for clastic source rocks ... 121
6.10.2 Source rock richness for carbonate source rocks ... 121
6.10.3 Source rock quality, based on Hydrogen Index ... 121
6.11 Basic elements ... 121
6.12 Hydrocarbon type ... 122
6.12.1 Shows ... 122
6.12.2 CO_2 ... 122
6.13 Prospect ... 123
6.13.1 Prospect related ... 123
6.14 Block status ... 123
6.14.1 Area map ... 124
6.15 Saturation ... 124
6.16 Sequence stratigraphy ... 124
6.17 Colour scale for permeability maps ... 125
6.18 Colour scale for structural time, depth, isopach, isochore and isochrone maps ... 126
6.19 Colour scale for porosity maps ... 127
6.20 Colour scale for net/gross maps ... 127
6.21 Colour scale for temperature maps ... 128
6.22 Colour scale for water saturation maps ... 129
6.23 Colour scale for amplitude maps ... 130
6.24 Colour scale for magnetic anomaly maps ... 131
6.25 Operator ... 132
6.26 Structural element maps ... 132
6.26.1 Faults and boundaries ... 132
6.26.2 Domes ... 132
6.26.3 Structural elements ... 133
6.27 Other symbols ... 133
6.28 Symbols for basintectonic stratigraphy ... 134

7. Appendix ... 135
7.1 List of accepted map types ... 136
7.2 English abbreviations for lithological descriptions ... 138
7.3 References ... 148
7.4 Nomenclature ... 149
7.4.1 Capitalisation and non-capitalisation ... 149
7.4.2 Abbreviations ... 149
7.4.3 Hyphenation and dashes ... 149
7.4.4 Punctuation ... 149
7.4.5 Mathematics ... 150
7.4.6 Figure references ... 150
7.4.7 Informal names ... 150
7.4.8 Structural elements (names) NOD* ... 151
7.5 Lithology Legend ... 157
7.6 Standard - Lithology - NOD description coding ... 158
7.7 Presentasjonsregler for berggrunn NGU ... 159

8. Updates ... 160

1.

Kart/Maps

1.1 Definisjoner	*1.1 Definitions*
1.1.1 Grunnlagskart	***1.1.1 Basic maps***
Underlagskart	*Base map*
Kart som danner underlaget for de fleste andre karttyper, f.eks. flateformkart og tykkelseskart. Underlagskart kan inneholde følgende informasjon: • Gradenett (geografiske, UTM) • Kystkonturer • Internasjonale grenser • Blokkinndeling • Lisensbelagte områder • Tilbakeleverte områder • Brønnposisjon og status • Vanndypskonturer • Plattform og rørledninger etc.	Base maps may contain the following information: • *Grid (geographical, UTM)* • *Coastal contours* • *International borders* • *Quadrant and block boundaries* • *Licensed areas* • *Relinquished areas* • *Well position and status* • *Bathymetry contours* • *Platforms and pipelines etc*
Vanndypskart	*Bathymetry maps*
Vanndypskart viser vanndyp eller sjøbunnstopografien.	*Bathymetry maps show water depth or seabed topography.*
Aktivitetskart	*Activity map*
Aktivitetskart kan vise følgende: • Geografiske koordinater • Kystkonturer • Internasjonale grenser • Blokkinndeling • Lisensbelagte blokker med operatørnavn • Brønnposisjon og status • Vanndypskonturer • Olje- og gassfelter • Plattform og rørledninger etc. • Byer og tettsteder (relevante) • Forbudte områder på sokkelen	The activity map may show the following: • *Geographical coordinates* • *Coastal contours* • *International borders* • *Block division* • *Licensed blocks, with the name of the operator* • *Well positions and status* • *Water depth contours* • *Oil and gas fields* • *Platforms and pipelines* • *Cities and villages* • *Restricted areas on the shelf*
Lokasjonskart	*Location maps*
Lokasjonskart skal vise et aktuelt område plassert i en større sammenheng.	*Location maps show a specific area placed in a larger context.*
1.1.2 Datakart	***1.1.2 Data maps***
Planleggingskart	*Planning maps*
Planlagt 2D seismisk programkart Kart som viser forslag til eller program for en 2D seismisk undersøkelse.	***Planned 2D seismic program map*** Map showing a proposed program for a 2D sesimic survey.
Planlagt 3D seismisk programkart Kart som viser forslag til eller program for en 3D seismisk undersøkelse.	***Planned 3D seismic program map*** Map showing a proposed program for a 3D seismic survey.
Planlagt seismisk programkart for borestedsundersøkelse Kart som viser forslag til eller program for borestedsundersøkelse.	***Planned site survey program map*** Map showing a proposed program for a site survey.
Planlagt borehullslokalitetskart Kart som viser forslag til plassering av et eller flere borehull.	***Planned borehole location map*** Map showing the location of one or more proposed boreholes.

Dekningskart	*Coverage maps*
Seismisk linjeoversiktskart Kart som viser posisjonen til alle seismiske linjer innenfor et geografisk område.	***Seismic line overview map*** Map showing the position of all seismic lines inside a geographical area.
Seismisk dekningskart Kart som viser posisjonen til registrerte seismiske linjer benyttet f.eks. i et prosjekt innenfor et angitt geografisk område.	***Seismic data coverage map*** Map showing the position of only those seismic lines used in a given project.
Gravimetrisk dekningskart Kart som viser posisjon for gravimetriske undersøkelser.	***Gravimetry data coverage map*** Map showing the position of gravity suveys.
Magnetometrisk dekningskart Kart som viser posisjon for magnetiske undersøkelser.	***Magnetometry data coverage map*** Map showing the position of magnetometry surveys.
1.1.3 Geofysiske kart	***1.1.3 Geophysical maps***
Flateformkart, tid	*Time structure contour map*
Kart hvor det er trukket linjer (koter) gjennom punkter med samme toveis gangtid målt fra referansenivået og ned til en seismisk refleksjonsflate. Referansenivå: Havnivå eller annet relevant referansenivå.	A contour map of two way travel time meaured from the reference datum down to a seismic reflection surface. Datum: Sea level or other relevant reference point.
Flateformkart, dyp	*Depth structure contour map*
Kart hvor det er trukket linjer (koter) gjennom punkter med samme dyp målt fra referansenivået og ned til en seismisk refleksjonsflate. Dybdeverdiene representerer vanligvis dybdekonverterte tidsverdier basert på refleksjonsseismikk. Referansenivå: Havnivå eller annet relevant referansenivå.	A contour map of depth measured from the reference datum down to a seismsic reflection surface. The depth values usually represent depth converted time values from reflection seismic data. Datum: Sea level or other relevant reference point.
Tidsdifferansekart	*Isochron map*
Kart som viser toveis gangtid mellom to seismiske refleksjonsflater.	Contour map showing the two way travel time difference between two seismic reflection surfaces.

Tykkelseskart	*Isochore map*
a) Kart som viser boret vertikal tykkelse (i meter) av en gitt stratigrafisk enhet eller et dybdekonvertert tidsdifferansekart. Vertikal tykkelse er ikke nødvendigvis den sanne stratigrafiske mektighet, da lagene ofte er skråstilte. b) Kart som viser tykkelsen av den økonomiske delen av et reservoar mellom oljevannkontakten og takbergarten. Det er brukt for å beregne reservoarvolumet (Levorsen, 1967).	a) Contour map showing vertical thickness (in meters) of a given stratigraphic layer, or a depth isochron difference map. Vertical thickness is not the true stratigraphic thickness, where the layers are dipping. b) A contour map showing the vertical thickness of the economical part of a reservoir, above the hydrocarbon water contact. It is used to calculate the volume of the reservoir. (Levorsen, 1967).
Mektighetskart	*Isopach map*
Mektighetskart viser den sanne tykkelsen av et gitt stratigrafisk lag, målt vinkelrett på laget.	Isopach map showing the true stratigraphic thickness of a given stratigraphical layer, measured perpendicular to bedding.
Seismisk lukningskart	*Seismic closure map*
Kart som viser en strukturell lukning i tid eller dyp av en seismisk refleksjonsflate	Map which shows structural closure, in time or depth, of a seismic reflection surface.
Seismisk attributtkart	*Seismic attribute map*
Kart som viser variasjoner av en gitt seismisk karakter for en gitt seismisk reflektor.	Map showing variations in a given seismic attribute for a given seismic reflector.
1.1.4 Hastighetskart	***1.1.4 Velocity maps***
Intervallhastighetskart	*Interval velocity map*
Kart som viser intervallhastighet mellom to horisonter.	Map showing the interval velocity between two horizons.
Gjennomsnitthastighetskart	*Average velocity map*
Kart som viser gjennomsnittshastigheten av alle intervaller fra havnivå eller havbunn til den aktuelle horisonten.	Map showing the average mean velocity of all intervals from sea level or the sea bottom to a given horizon.
Opprinnelig velocity (Vo)-kart	*Initial velocity (Vo) map*
Kart som viser Vo-verdier i forbindelse med en dybdekonvertering ved hjelp av en lineær hastighetsfunksjon (LINVEL-metoden)	Map showing Vo-values in connection with depth conversion using linear function of velocity with depth (LINVEL method).
Stakkingshastighetskart	*Stacking velocity map*
Kart som viser stakkingshastigheter brukt ved seismisk prosessering til å korrigere for “normal moveout” (NMO).	Map that shows stacking velocities used in seismic processing to correct for normal moveout (NMO).
Migrasjonshastighetskart	*Migration velocity map*
Kart som viser hastigheter brukt for migrasjon ved seismisk prosessering.	A map showing velocities used for migration in seismic processing.
Hastighetsanomalikart	*Velocity anomaly map*
Kart som viser områder med hastighetsavvik.	Map showing areas with anomalous velocities.

1.1.5 Geologiske kart	*1.1.5 Geologic maps*
Tektonisk kart	*Tectonic map*
Kart som viser den strukturelle arkitekturen av jordskorpa. På kontinentalsokkelen viser et tektonisk kart primært forkastninger, men kan også vise andre strukturelementer som f.eks. foldeakser, høyde- og bassengakser.	A map showing the structural architecture of the crust of the earth. On the continental shelf a tectonic map primarily shows faults, but it can also show other structural elements such as fold axes, highs and trough axes.
Strukturelementkart	*Structural element map*
Kart som viser inndeling av strukturelementer.	A map showing the division of structure elements.
Paleogeografisk kart	*Paleogeographic map*
Kart som viser hvordan en antar landskapet/ jordoverflaten så ut til en bestemt geologisk tid.	A map of the interpreted landscape/surface of the earth at a particular geologic time.
Paleobreddekart	*Paleolatitude map*
Kart som viser beliggenheten av et landområde i forhold til ekvator og polene i et nærmere bestemt tidsrom av jordens historie.	Map showing how an area was situated in relation to the equator and the poles at a particular geologic time.
Facieskart	*Facies map*
Kart som viser utbredelsen av en eller flere facies innenfor et bestemt geografisk område. For denne type kart fylles identifikasjonsteksten “Horisont” i tittelfeltet inn med opplysninger om hvilken type facies som er kartlagt. Eks.: Sandsteinsfacies.	Map showing the distribution of one or more facies. For this type of map, the title box Datafield ”Horizon” should list the facies which have been mapped. E.g: Sandstone facies.
Liggkart	*Subcrop map*
Kart som viser fordelingen av litologiske enheter som ligger under en gitt stratigrafisk flate, eller under en inkonformitet.	Map that shows the distribution of lithological units which lay below a stratigraphic level or unconformity.
Hengkart	*Supercrop map*
Kart som viser fordelingen av litologiske enheter som ligger over en gitt stratigrafisk flate, eller over en inkonformitet.	Map that shows the distribution of lithological units which lay above a stratigraphic level or unconformity.
Prospektkart	*Prospect map*
Prospektkart viser de enkelte prospekter innenfor en blokk eller et angitt geografisk område.	A prospect map shows different prospects, within a block or a given geographical area.
Letemodellkart	*Play map*
Kart som viser typer og utbredelse av geologiske letemodeller.	Map showing different types and distribution of geologic plays.
1.1.6 Reservoarkart	***1.1.6 Reservoir maps***
Porøsitetskart	*Porosity map*
Kart som viser aritmetisk middel av porøsiteten i netto reservoarbergart innenfor en reservoarsone. Middelverdien i brønnene er veid med hensyn til den tykkelsen hver enkel porøsitetsverdi representerer.	Map showing the arithmetic mean of the porosity of net reservoir rock. The porosity values are weighted in regard to the thicknesses of the intervals.

Netto-/bruttokart	*Net/Gross map*
Kart som viser forholdet mellom tykkelsen av netto reservoarbergart og tykkelsen av det totale stratigrafiske lag.	Map showing the relationship between the thickness of the net reservoir rock and that of the total stratigraphic layer.
Metningskart	*Saturation map*
Kart som viser gjennomsnittsverdiene for olje-, gass- eller vannmetningen for et reservoar. På kartet må det angis hvilken reservoarvæske kartet representerer. Eks: Vannmetningskart	Map showing the mean values for oil, gas or water saturation for a reservoir. The map must indicate which reservoir fluid the map represents. E.g: Water saturation map.
Kart over brutto hydrokanbonførende kolonne for olje/gass	*Gross reservoir thickness map for oil/gas*
Kart som viser brutto reservoartykkelse over væskekontaktene i en reservoarsone.	Map showing gross reservoir thickness above the fluid contacts in a reservoir zone.
Kart over netto hydrokanbonførende kolonne for olje/gass	*Net reservoir thickness map for oil/gas*
Kart som viser netto reservoartykkelse over væskekontaktene i en reservoarsone.	Map showing net reservoir thickness above the fluid contacts in a reservoir zone.
Hydrokarbonarealkart	*Hydrocarbon area map*
Kart som viser utbredelse av hydrokarboner på topp reservoarsone nivå.	Map showing the distribution of hydrocarbons at the top surface reservoir.
Reservoarparameterkart	*Reservoir parameter map*
Kart som viser utbredelsen av reservoargeologiske parametre, f.eks. reservoartemperatur, trykk o.l.	Map showing the distribution of reservoir geological parameters, such as reservoir temperature, pressure etc.
Hydrokarbonkolonnekart	*Hydrocarbon column map*
Kart som viser tykkelsen av hydrokarbonkolonnen etter at ikke hydrokarbonfaser er fjernet innen en reservoarsone. Kartet genereres ved å multiplisere netto hydrokarbonførende kolonne med porøsitet og hydrokarbonmetning. (Dette kartet er ofte kalt hydrokarbonporevolumkart, men det er misvisende siden kartet ikke direkte representerer volum.)	Map showing the net thickness of the hydrocarbon column of a reservoir zone, excluding the non-hydrocarbon bearing intervals. The map is generated by multiplying net hydrocarbon column with porosity and hydrocarbon saturation. (This map is often called a hydrocarbon pore volume map, but this is misleading since the map does not directly represent volume).
Permeabilitetskart	*Permeability map*
Kart som viser gjennomsnittlig permeabilitet for en reservoarsone. Gjennomsnittsverdien kan beregnes på flere måter, og den valgte metoden skal angis på kartet.	Map showing mean permeability for a reservoir zone. The mean value can be calculated in many ways, and the chosen method should be given on the map.
1.1.7 Geokjemiske kart	***1.1.7 Geochemical maps***
Migrasjonskart	*Migration map*
Kart som viser migrasjonsretninger for hydrokarboner.	Map showing hydrocarbon migration direction or pathways.

Modningskart	*Maturation map*
Kart som viser modningsgraden av hydrokarbon kildebergarter (uttrykt i VR, Tmax; TAI, LOM).	Map showing the degree of maturation of hydrocarbon source rocks, (given in VR, Tmax, TAI, LOM).
1.1.8 Gravimetriske kart	***1.1.8 Gravity maps***
Friluftsanomalikart	*Free air gravity map*
Kart som viser tyngdedata korrigert med den internasjonale tyngdeformelen og høyden over geoiden.	Map showing gravity data corrected by the international gravity formula and the height of the geoid.
Bougueranomalikart	*Bouguer gravity map*
Friluftsanomalikart korrigert for tettheten av bergarten mellom to flater. (Bouguerkorreksjonen).	Free air anomaly map corrected for the density of the rock between two surfaces (the Bouguer correction).
1.1.9 Magnetometriske kart	***1.1.9 Magnetometry maps***
Totalmagnetfeltskart	*Total magnetic field map*
Kart over absoluttverdien av magnetfeltet i en viss høyde.	Map of the total value of the magnetic field, at a specific height.
Magnetisk anomalikart	*Magnetic anomaly field map*
Kart over differansen mellom magnetisk totalfelt og referansefelt.	Map of the difference between the total magnetic field and a reference magnetic field.
Kart over magnetfeltet redusert til polen	*Map of magnetic field reduced to the pole*
Kart som viser magnetisk totalfeltskart eller anomalikart slik det ville ha sett ut ved den magnetiske nordpol.	Map showing what the total magnetic field map or the magnetic anomaly map would look like at the magnetic north pole.

1.2 Tittelfelt for kart og georelaterte tegninger	*1.2 Title box for maps and other geological displays*
Standarden gjelder for oversikts-/geologiske-/geofysiske kart og tegninger som utveksles mellom selskaper på norsk sokkel. Eksempler på tegninger er brønnkorrelasjoner, geoseismiske snitt, stratigrafiske søyler o .l. I det følgende benyttes kart som fellesbetegnelse på kart og tegninger. Standarden har til oppgave å beskrive alle kart på en enhetlig og fullstendig måte slik at registrering og gjenfinning i selskapenes arkivsystemer kan skje raskt, nøyaktig og på en enklest mulig måte med minimalt behov for fagfolk. Selskapene står fritt i utformingen av tittelfeltet så lenge ledetekstene er korrekte og omfatter alle typer som skal være med i henhold til standarden.	This standard is valid for survey/geological/geophysical maps and other illustrations that are in use by the O&G industry on the Norwegian shelf. Examples of these displays are well correlations, geoseismic cross sections, stratigraphic columns etc. In the following descriptions, ”maps” will be used as a generic term both for maps and illustrations. The intent of a standarized title box is to describe all maps in a uniform and complete way so that registration and recovery in archive systems can be done quickly, accurately and in the easiest way possible with a minimal need of professionals. All companies are free to decide on the appearance of the title box as long as the text follows the standard.

1.2.1 Generelle regler	*1.2.1 General rules*
Kartbeskrivelsen består av: • Tittelfelt For bibliografisk informasjon. • Tegnforklaring Forklaring til symboler benyttet på kartet. • Lokasjonskart Kart som viser geografisk plassering av det aktuelle kartområdet. • Revisjonsfelt Hvis kartet er revidert mange ganger, kan det være ønskelig å lage eget felt for revisjoner. • Datagrunnlagsfelt Hvis kartet bygger på en stor mende ulike datakilder, kan det være ønskelig å lage eget felt for denne informasjonen. • Målestokk Vist ved en lengdeskala. Av disse er tittelfelt og målestokk obligatoriske. Tegnforklaring kan utelates hvis det ikke er relevant (f.eks.: Seismisk programkart). Lokasjonskart er ønskelig og revisjon/datagrunnlagsfelt kan benyttes ved behov. Denne standarden omfatter bare tittelfelt.	A map may include: • *Title box* Description of map contents • *Legend* Key to the symbols used on the map. • *Location map* Map showing the location of the specific map area. • *Revision field* If a map has been revised many times, it may be necessary to make a specific field for revisions. • *Database field* If a map has been based on many different data sources, it may be necessary to make a specific field for this information. • *Scale* Shown by a scale of length. Of these, the title box and a scale of length are required. The legend can be left out if it is not relevant, (E.g: Seismic program map). A location map is preferable, and the revision/database fields should be used if needed. This standard includes only the title box.
Tittelfelt	*Title box*
Det enkelte selskap står fritt ved utforming av tittelfelt. Vedlagt følger et anbefalt forslag. Se Tittelfelt. Tittelfelt skal i det minste inneholde de datatyper som er listet under “Datatyper som skal være med i et karts tittelfelt.”	The different companies are free to choose the appearance of the title box. Enclosed is a recommended example. However, there is some data that is required ”Data required to be in the title box of a map”.
Identifikasjonstekst	*Labels*
Tittelfeltet skal inneholde identifikasjonstekst til hver datatype nøyaktig som den er beskrevet i standarden. Kolon (:) skal alltid brukes for å signalisere at identifikasjonsteksten avsluttes og selve dataene starter. Identifikasjonsteksten kan skrives med valgfrie typer (fonter), størrelse og store eller små bokstaver. Identifikasjonsteksten skal alltid være på norsk eller engelsk.	The title box must contain a label for every datafield, exactly as written in this standard. A colon (:) must always be used to separate the label and the datafield. The label may be written using text of any font, size and capital or small letters. The label must always be in Norwegian or English.
Datafelt	*Data fields*
Alle datafelt skal fylles ut med mindre dette er irrelevant. Størrelsen på bokstaver og tall i datafeltene “Land”, “Type dokument”, “Felt/prospekt” og “Horisont”. Datafelt kan fylles ut med valgfrie typer (fonter), størrelse og/eller store/små bokstaver. Dataene skrives på norsk eller engelsk, og skrivemåter skal følge vanlig norsk (bokmål/nynorsk) og engelsk rettskriving. Det skal brukes komma (,) som skilletegn mellom likeverdig data i et felt.	All relevant data fields should be filled in. The size of the text for data fields ”Country”, ”Type of document”, ”Fieldproject” and ”Horizon”. The remaining data fields may be written using text of any font, size and capital or small letters. The data must be written in Norwegian or English, and must follow traditional Norwegian or English spelling. A comma should separate multiple entries.

1.2.2 Datatyper som skal være med i et karts tittelfelt	*1.2.2 Data required to be in the title box of a map*
Identifikasjonstekst - Databeskrivelse	***Label - Data field***
Firma	*Company*
Navn på det firmaet som har opphavsretten til kartet Firmanavnet skrives helt ut. Ev. kontorsted kan føyes til atskilt fra navnet med et komma. Selskapets logo skal ikke benyttes i dette feltet, men kan om ønskelig plasseres øverst i hovedfeltet. Hvis arbeidet er utført av er annet selskap enn det som eier kartet, kan det utførende selskaps logo plasseres øverst i hovedfeltet. Eks.: Sokkeldirektoratet, Stavanger.	Name of the company that owns the map. The company name must be written in full. If necessary, the office site may be added, but separated from the company name by a comma. The company logo must not be used in this field, but can, if desired, be placed on top of the main field. If the work was done by a company other than that which owns the map, this company's logo may be placed above that of the company which owns the map. E.g: The Norwegian Offshore Directorate, Stavanger.
Land	*Country*
Hvilke(t) land kartet dekker. ISO 3166 (se "Referanser") benyttes i kortform. Dersom kortformen inneholder opplysninger som beskriver et lands styresett kan dette utelates (Kongeriket Norge forkortes til Norge). Sideformer godtas. Eks.: Norge, Danmark.	*Countries covered by the map.* Country names as described by ISO 3166 (see chapter 7 item 5) must be used. If this name contains information which describe a country's system of government, this may be left out (Kingdom of Norway may be shortened to Norway). E.g: Norway, Denmark.
Området	*Area*
Hvilket geografisk eller strukturelt område kartet dekker. Det skal brukes strukturelementer godkjent av Norsk stratigrafisk komite i områder der slik finnes. Eks.: Hordaplatformen Hvis kartet ikke naturlig faller innenfor et strukturelement, kan andre områdebetegnelser benyttes. Eks.: Tromsøflaket, Trænabanken, Haltenbanken.	*Geographical or structural area covered by the map.* Structural element names approved by the Norwegian Stratigraphic Commitee must be used in areas were such exist. E.g: Horda platform If the map does not naturally fall within a structural element, other area terms may be used. E.g.: Tromsøflaket, Trænabanken, Haltenbanken.

Felt/prospekt	*Field/prospect*
Hvilke(t) hydrokarbonfelt/prospekt kartet dekker. Oljedirektorates liste over godkjente feltnavn benyttes som publisert i siste årsmelding. Eks.: Oseberg, Veslefrikk, Brage. Satelitt og delstrukturbetegnelser kan føyes til de lovlige betegnelsene. Bare latinske bokstaver og/ eller arabiske tall skal brukes. Eks.: Njord B1. Det enkelte selskapets interne prospektnavn kan benyttes. Eks.: 7/11 A-STRUKTUREN.	*Hydrocarbon field/prospect covered by the map.* The Norwegian Offshore Directorate's list of approved field names should be used, as published in the NOD's latest Annual Report. E.g: Oseberg, Veslefrikk, Brage Satellites and field segment designations may be added to the approved names. Only latin letters and/or arabian numerals may be used. E.g: Njord B1. The companies' internal prospect names may be used. E.g: 7/11-A-structure.
Kvadrant/blokk	*Quadrant/block*
Hvilke(n) kvadrant(er) og/eller blokk(er) kartet dekker. Det skal brukes arabiske tall uten ledende nuller. Kvadrat og blokk skilles med skråstrek. Eks.: 34/7, 34/8. Hvis kartet dekker kvadranter eller blokker på mer enn ett lands kontinentalsokkel, skal det for hver kvadrant eller blokk-nummer påføres landets kortkode. Totegns kortkode skal følge ISO 3166. Eks.: GB 16/3, GB 16/4, NO 15/12, NO 15/3.	*Quadrant(s) and/or block(s) covered by the map.* Arabian numerals shall be used without leading zeros. Quadrant and block numbers should be separated by an oblique (/). E.g: 34/7,34/8. If the map covers quadrants or blocks of more than one country, the country's abbreviation should be added in front of the block number. This abbreviation should be that of ISO 3166 (see chapter 7 item 5.) E.g: GB 16/3, GB 16/4, NO 15/2, NO 15/3.
Lisens	*Licence*
Hvilke(n) utvinningstillatelse(r) kartet dekker. *Sokkeldirektoratets faktasider https://factpages.sodir.no/nb-no er retningsgivende for lisensbenevnelser. Det skal brukes latinske bokstaver og arabiske tall.* *Eks.: 032, 172, PL054, PL085.* *Lisensnumrene kan ha forstavelse, og kan ha landkode hvis kartet dekker lisenser på to eller flere lands områder.* *Eks.: NO PL037, GB PL104*	*Production licenses covered by the map.* *The Norwegian Offshore Directorate's NOD's factpages. https://factpages.sodir.no/en is the guideline for license designations. Only roman letters and arabian numerals may be used.* *E.g: 032,172, PL054, PLO85.* *The license number can have the prefix and a country code if the map covers licenses of two or more countries.* *E.g: NO PL037, GB PL104*

Type dokument	*Type of document*
Standardisert beskrivelse av hva kartet forestiller. Liste over tillatte karttyper er angitt i "Kartdefinisjoner". Det er tillatt å benytte flere typer hvis kartet viser flere tema. Hvis kartet ikke naturlig faller inn under en av typene kan en av hovedtypene benyttes: grunnlagskart, datakart, geofysisk kart, hastighetskart, geologisk kart, reservoarkart, geokjemisk kart, gravimetrisk kart eller magnetomisk kart. Eks.: Flateformkart, tid.	*A standarized description of what the map represents.* The list of accepted types of maps is given in chapter 7 item 2. Several map types may be used if the map shows more than one subject. If the map does not naturally fall within one of the types, one of the main types can be used: basic map, geophysical map velocity map, geological map, reservoir map, geochemical map, gravimentric map or magnetomentric map. E.g: Time structure contour map.
Horisont	*Horizon*
Kartlagt kronostratigrafisk. litostratigrafisk eller uformeldt nivå. "Horisont" kan utelates hvis det ikke er relevant (f.eks. når det gjelder skuddpunktskart, brønnkorrelasjoner o. l.). For kronostratigrafiske horisonter og ved nærmere angivelse av nivået ved bruk av "undre", "midtre" og "øvre", brukes Nystuen (1986, 189) som referanse. Eks.: Bunn øvre jura. En horisont kan også defineres som grensen mellom litostratigrafiske enheter. Eks.: Topp Garnformasjonen Deegan and Scull (1977), Vollset og Dore (1984), Dalland et.al. (1988), Isaksen og Tonstad (1989) og fortløpende oppdateringer av stratigrafiske nomenklatur er retningsgivende for angivelse av grenser mellom litostratigrafiske enheter. Se kap. 8.5 Nomenclature. Uformelle (ikke godkjente lito- eller kronostratigrafiske) enheter bør ikke benyttes. Dersom uformelle navn benyttes, skal de ikke kodes, men skrives helt ut. Eks.: Topp salt Uformell spesifisering av nivået bør i størst mulig grad unngås, "Antatt", "ekvivalent" og "nær" er de eneste tillatte uformelle spesifiseringsbegreper.	*The mapped chronostratigraphic, lithostratigraphic or other informal level.* This datafield may be left out if it is not relevant (such as for map, well cross-section map etc). Nystuen (1986,1989) should be used as a reference for the naming of chronostratigraphic horizons, including his use of the modifiers "lower", "middle"and "upper". E.g: Base Upper Jurassic, A horizon can also be defined as the border between lithostratigrahic units. E.g: Top Garn Formation The references Deegan and Scull (1977), Vollset and Dore (1984), Dalland et al (1988) and Isaksen and Tonstad (1989), as well as the ongoing updating of stratigrahic nomenclature should be used as guidelines for the naming of lithostratigraphic units. See chapter 8.5 Nomenclature Informal (non approved Utho- or chronostratigraphic) units should be avoided. If informal names are used, they must not be abbreviated, but written in full. E.g: Top salt Informal modifying of the level should also be avoided. "Expected", "equivalent", and "near" are the only accepted informal modifiers.

Dekningsområde	*Map coverage*
Koordinatene for området kartet dekker. Et kart skal alltid være oppgitt i geografiske koordinater eller UTM-koordinater. Geografiske koordinater skrives på formen: gg mm ss.ss Grad, minutt- og sekundtegn kan føyes til geografiske koordinater om ønskelig. Gradene skal ikke angis med ledende nuller. Breddegrad relativt til ekvator angis med N eller S. Lengdegrader relativt til Greenwich angis med Ø eller V. Det skal være bindestrek mellom hvert sett av lengde- og breddegrad. Eks.: 60°00'00''N-62°00'00''N 2°00'00''Ø-4°00'00''Ø UTM-koordinater: YYYYYYY.YY. Koordinatene skal ikke angis med ledende nuller. Desimaler kan sløyfes. Det skal alltid være punktum foran desimalene. Det skal være bindestrek mellom hvert sett av UTM-koordinater. Eks.: 6651988.5 N-6874749.4 N 444221.0 Ø-552378.5 Ø	Coordinates of the map A map must always be desribed by geographic, or UTM coordinates. Geographic coordinates must be written in the formate: dd mm ss.ss. Degree, minute, and second symbols may be added if desired. The degrees may not be given with leading zeros. Latitude relative to the equator should be shown by N or S. Longitude relative to Greenwich should be shown by E or W. There must be a hyphen between each set of longitude and latitude. E.g: 60° 00'00"N-62°00I00"N 2° 00'00"E-4° 00'00"E UTM coordinates must be written in the format: YYYYYYY.YY. These coordinates may not be given with leading zeros. Decimals may be omitted. There must be a period in front of the decimals. There must be a hyphen between each set of UTM coordinates. E.g: 6651988.5 N-6874749.4 N 444221.0 E-552378.5 E.
Projeksjon	***Projection***
Hvilken matematisk måte punkter fra referanseellipsoiden er overført til et plan. Eks.: UTM	Which mathematical projection from the reference ellipsoid is being used. E.g: UTM
Sentralmeridian	***Central meridian***
Hvilket tangeringsmeridian som er brukt ved UTM-projeksjon. Sentralmeridianen må oppgis med Ø eller V. Eks.: 3° Ø	The tangent meridian used by UTM projected maps. The central meridian must be given by degrees E or W. E.g: 3°E.
Geodetisk datum	***Geodetic datum***
Hvilket system som er benyttet for måling og beregning av geodetisk grunnlagsdata. eks.: WGS72	System used for the measurment and calculation of geodetic base data. E.g: WGS72
Vertikalt datum	***Vertical datum***
Referansenivå ved målingen. Eks.: MHN (midlere havnivå) LAT (Lavest astronomisk tidevann) RKB (Fra drivrørsforing på rotasjonsbord)	The reference level when measuring. E.g: MSL (mean sea level) LAT (Lowest Astronomical Tide) RKB (Rotary Kelly Board)

Godkjent dato	*Date approved*
Tidspunkt for intern godkjennelse eller endelig ferdigstillelse av kart. NS 4133 og ISO 8601 (se “Referanser”) er standard for år-måned-dag. Formatet i numerisk form er ÅÅÅÅ-MM-DD med ledende nuller. Eks.: 1989-07-29	Date for internal approval or final completion of the map. The references NS 4133 and ISO 8601 (see chapter 7 item 5) give the standards for year-month-day. The format is YYYY-MM-DD with leading zeros. E.g: 1989-07-29.
Revisjon	***Revision***
Siste revisjonsdato. Det enklelte selskap står fritt til å beholde tidligere revisjonsdatoer i dette feltet, eller overføre dem til eget hovedfelt for revisjoner. Siste revisjonsdato skal alltid stå i dette feltet. Format som for feltet “Godkjent dato:”. Eks.: 1988-05-20, 1989-10-01	Last date of revision. The various companies are free to keep earlier revision data in this field, or transfer them to another field for previous revisions. The latest revision date must always be kept in this field. Format as for the field ”Date approved” E.g: 1988-05-20, 1989-10-01
Målestokk	***Scale***
Kartets målestokk Målestokk oppgis i brøk med arabiske tegn uten mellomrom eller annen tegnsetting. Eks.: 1:25 000	Map scale The scale is given as a fraction using arabian numerals, without a space or other type of punctuation. E.g: 1:25 000.

1.2.3 Datatyper som kan være med i et karts tittelfelt	*1.2.3 Types of data that may be in the title box of a map*
Identifikasjonstekst - Databeskrivelse	***Label - data field***
Referanseellipsoide	*Reference ellipsoid*
Hvilken teoretisk beregningsflate som er benyttet. Eks.: INT (Internasjonal) Ved angivelse av geodetisk datum er referanseellipsoide implisitt.	Which theoretical calculation level is used. E.g: INT (International). When the geodetical datum is given the reference ellipsoid is implicit.
Koteintervall	*Contour interval*
Avstand mellom isolinjene på kartet. Koteintervall kan utelates hvis det ikke er relevant. Det benyttes arabiske tall og måleenhetens navn. Hvis måleenheten er i SI-systemet, skal det angis med korrekt forkortelse av enhetens navn. Er enheten benyttet i en multippel eller undermultippel form, skal de gjeldende SI-forstavelsene benyttes (f.eks. ms for millisekund). Benyttes enheter utenfor SI-systemet (ft, psi) skal disse i størst mulig grad følge godkjente industristandarder (f.eks. TULSA, SPE) Eks.: 20 ms	Between the contour lines on the map Contour interval may be left out if it is not relevant Arabian numerals must be used and the unit of measure stated. If the unit of measure is in the SI-system, it must be given with the correct abbreviation. If the unit is used in a multiple form or under multiple form, the existing SI-prefix must be used (for instance ms for millisecond). If units outside the SI-system are used (ft, psi), these must follow the approved standards in the industry (for instance TULSA, SPE). E.g: 20 ms
Inngår i rapport	*Included in report*
Hvilken rapport kartet inngår i. Selskapets interne rapportnummer, arkivkode eller beskrivelse angis her. Rapportens tittel kan også benyttes. Eks.: R-12345	Which report the map is a part of. The company's internal report number, archive code or description may be given here. The title of the report may also be used. E.g: R-12345.
Vedlegg nr	*Enclosure no.*
Benyttes dersom kartet er utarbeidet for å inngå som vedlegg i en rapport. Henvisningen gis i den form som er benyttet i rapporten. Dersom romertall er brukt i rapporten skal også feltet fylles ut med romertall. Eks.: IX	To be used if the map is an enclosure to a report. This reference should be given in the same form as that is used in the report. If Roman numerals are used in the report the field must also be filled out with Roman numerals. E.g: IX.
Serienr av	*Serie no*
Benyttes dersom kartet inngår i en serie av kart. Det skal benyttes arabiske tall. Eks.: 4 av: 5	To be used if the map is part of a series of maps, Arabian numerals must be used. E.g: 4 of: 5.
Sikkerhetsgradering	*Classification*
Hvorvidt kartet er allment tilgjengelig eller ikke. Selskapets egne koder benyttes. Eks.: Internt i lisensen.	Whether the map is publically available or not. The company's own codes may be used. E.g: Internally within the licence.

Prosjektnr	*Project no*
Selskapets interne kostnads- og prosjektnummer. Selskapets egne koder benyttes. Eks.: PTRU-5235-A01	The company ’s internal AFE or project number. The company’s own codes may be used. E.g: PTRU-5235-A01.
Basert på	***Based on***
Hvilket grunnlagsdata som er benyttet ved framstilling av kartet. Benyttes hvis man vil markere hvile brønner, hvilken seismikk o. l. som er benyttet under tolkningen. Formatet er fritekst. Eks: 31/2-1 og ST8007.	Which data the map is based on. Information may be given about which wells, seismic etc, were used in the interpretation. The format is free text. E.g: 31/2-1 and ST8007.
Tolket av	***Interpreted by***
Navn på den/de som utførte tolkningen. Initialer kan benyttes, men fullt navn i format som ved referanselister foretrekkes hvis det er plass nok i feltet. Eks.: Olsen O.P., Nilsen N., Eeg T.	Name of the person(s) who did the interpretation. Initials may be used, but full names in the same format as for reference list are prefered if there is enough space in thefield. E.g: Olsen O.P., Nilsen N, Eeg T.
Navn på den/de som har utført kvalitetskontrollen. Som for feltet “Tolket av:” Det kan også inneholde signatur og dato for kontrollen. Datoen bør være på formatet som for feltet “Godkjent dato:”. Eks.: Fredriksen J. 1989-04-31	Name of the person(s) who did the quality control. As for the field ”Interpretert by:”. This field may also contain the signature and date of the control. The date should be in the same format as for the field ”Date approved:”. E.g: Fredriksen J. 1989-04-31.
Fagansvarlig	***Author***
Navn på den/de som er faglig ansvarlig for kartet. Som for feltet “Tolket av:”.	Name of the person(s) who is technical responsible for the map. As for the field ”Interpreted by:”.
Godkjent av	***Approved by***
Navn på den/de som har godkjent kartet. Som for feltet “Kontrollert av:”.	Name of the person(s) who approved the map. As for the field ”Controlled by:”
Tegningsnr	***Draught no***
Benyttes hvis kartet har et annet tegningsnummer enn arkivnummer. Selskapets egne koder benyttes. Eks.: T-VK-00016-23487	To be used if the map has a draft number that is different than the archive number. The company’s own codes may be used. E.g: T-VK-00016-23487.
Erstatter	***Replaces***
Nummer eller navn på den tegningen som utgår. Selskapets egne koder benyttes. Eks.: M-123456	Number or name of any maps replaced by this one. The company’s own codes may be used. E.g:M-123456

Datafil	*Computer file*
Henvisning til eventuelle datafil (er). Selskapets egne koder benyttes. Eks: <USERA:DIRECTORY>USERAREA.-TOPGARN.DAT	Reference to possible computer data files. The company's own codes may be used. E.g: <USERA:DIRECTORY>USERAREA.-TOPGARN.DAT
Skaleringsfaktor	***Scale factor***
Grad av skalering langs sentralmeridianen. Arabiske tall. Eks.: 0.9996	The extent of scaling along the central meridian. Arabian numerals. E.g: 0.9996

SOKKELDIREKTORATET

Firma :	Sokkeldirektoratet
Land :	Norge
Område :	Haltenbanken
Felt/prospekt :	Njord
Kvadrabt/blokk :	6407/7
Lisens :	PL 107
Type dokument :	Flateformkart,tid
Horisont :	Topp Garnfm.

Dekningsområde :
64°12'07" N - 64°32'52" N
6°55'01" Ø - 7°24'59" Ø

UTM : 7121362 N-7159193 N
398868 Ø-424061 Ø

Projeksjon : UTM
Sentralmeridian : 3°Ø
Geodetisk datum : WGS-72
Vertikalt datum : MHN
Målestokk : 1/50000
Koteintervall : 20 ms
Godkjent dato : 1989-07-14
Revisjon : 1989-08-10

Fagansvarlig ; Olsen, O.P.
Inngår i rapport : R-12345
Vedlegg nr.:IX
Tegningsnr.: T-VK-00016-23487

SOKKELDIREKTORATET

Company :	*Norwegian Offshore Directorate*
Country :	*Norway*
Area :	*Haltenbanken*
Field/prospect :	*Njord*
Quadrant/block :	*6407/7*
License :	*PL 107*
Type of document :	*Time structure contour map*
Horizon :	*Top Garn Fm.*

Map coverage :
64°12'07" N - 64°32'52" N
6°55'01" Ø - 7°24'59" Ø

UTM : 7121362 N-7159193 N
398868 Ø-424061 Ø

Projection : UTM
Central meridian : 3°E
Geodetic datum : WGS-72
Vertical datum : MHN
Scale : 1/50000
Contour interval : 20 ms
Date approved : 1989-07-14
Revision : 1989-08-10

Author ; Olsen, O.P.
Included in report : R-12345
Enclosure no .:IX
Draft no .: T-VK-00016-23487

R9205038

Eksempel på utforming av tittelfelt.
Example of a title box.

1.3 Symboler for geologiske og geofysiske kart
1.3 Symbols for geological and geophysical maps

1.3.1 Grenser og koter		*1.3.1 Boundaries and contours*
	Riksgrense	International boundary
	Koter	***Contour Line***
	Hovedkote	Major contour
	Andre koter	Minor contour
	Vanndypskote	Water depth contour
H	Høyde	High
L	Senkning	Low
>200 <200 200	Variasjon på tidsdifferanse/ tykkelseskart	Variations on isochron/isochore map
	Erosjonsgrense	***Erosional boundary***
	Inkonformitet Ikke-konformitet Diskonformitet Vinkeldiskordans	Unconformity Nonconformity Disconformity Angular unconformity

1.3.2 Folder og foldakser		*1.3.2 Folds and fold axes*
	Akse for regional depresjon (synklinal) med horisontal akse.	Regional syncline with a horizontal axis.
	Regional akse for regional depresjon (synklinal) med aksens fall i pilens retning.	Regional syncline with the axis plunging in the direction of the arrow.
	Akse for regional høyderygg (antiklinal) med horisontal akse.	Regional anticline with a horizontal axis.
	Akse for regional høyderygg (antiklinal) med aksens fall i pilens retning.	Regional anticline with the axis plunging in the direction of the arrow.
	Symmetrisk synklinal med horisontal akse.	Symmetrical syncline with a horizontal axis.
	Symmetrisk synklinal med aksens fall i pilens retning.	Symmetrical syncline with the axis plunging in the direction of the arrow.
	Symmetrisk antiklinal med horisontal akse.	Symmetrical anticline with a horizontal axis.
	Symmetrisk antiklinal med aksens fall i pilens retning.	Symmetrical anticline with the axis plunging in the direction of the arrow.
	Asymmetrisk horisontal synklinal (dobbel pil på bratteste sjenkel).	Asymmetrical horizontal syncline (double arrow on the steepest flank).
	Asymmetrisk horisontal antiklinal (dobbel pil på bratteste sjenkel).	Asymmetrical horizontal anticline (double arrow on the steepest flank).
	Symmetrisk dom.	Symmetrical dome.
	Asymmetrisk dom.	Asymmetrical dome.
	Symmetrisk trau	Symmetrical trough
	Asymmetrisk trau	Asymmetrical trough

1.3.3 Forkastninger		*1.3.3 Faults*
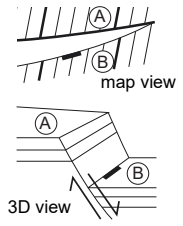	Normalforkastning	Normal faults
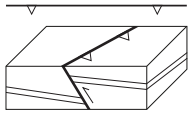	Reversforkastning	Reverse fault
	Forkastning (usikker posisjon)	Fault (uncertain position)
	Forkastningspil	Arrow indicates displacement direction.
	Sidelengs-forkastning	Strike slip
1.3.4 Utgående enhet/formasjon		***1.3.4 Subcropping strata/formation***
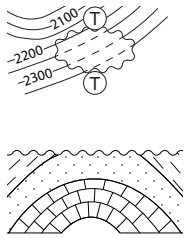	T=topp	T=top
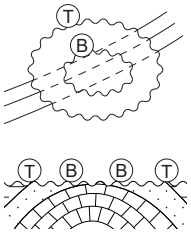	T=topp B=bunn	T=top B=base
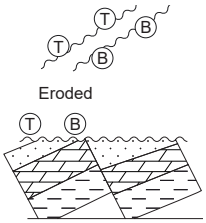	T=topp B=bunn	T=top B=base

1.3.5 Utskifring/Utkiling		*1.3.5 Shale out/pinch out*
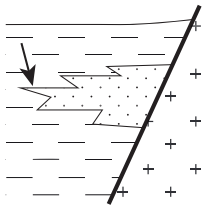	Eks: Utskifring/utkiling	E.g: Shale out/pinch out
1.3.6 Pålapp		***1.3.6 Onlap***
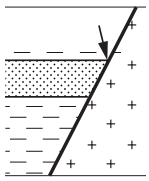	Pålapp	Onlap
1.3.7 Diverse symboler		***1.3.7 Other symbols***
	Dreneringsretning for hydrokarboner	Hydrocarbon migration direction
	Spillretning	Direction off hydrocarbon spill
	Sedimenttilførsel inn i et basseng	Sediment transport into a basin
	Sedimenttransport internt i basseng	Sediment transportation within a basin
	Pålapp	Onlap

1.3.8 Seismisk stratigrafi		*1.3.8 Seismic stratigraphy*	
Reflektorende punkter		***Reflection terminations***	
	Utlapping		Lapout
	Bunnlapp		Baselap
On	Pålapp	On	Onlap
Dwn	Nedlapp	Dwn	Downlap
Tp	Topplapp	Tp	Toplap
	Avskjæring		Truncation
Te	Erosjon	Te	Erosional
	Strukturell		Structural
C	Konkordans	c	Concordance
	(ingen endepunkter)		(No termination)
Reflektormønstre (innenfor sekvenser) Hovedmønstre av lagning		***Reflection configurations (within sequences) Principal strataconfiguration***	
P	Parallell	P	Parallel
SP	Subparallell	SP	Subparallel
Obp	Skrå parallell	Obp	Oblique parallel
Obt	Skrå tangentiell	Obt	Oblique tangential
D	Divergent	D	Divergent
Prograderende klinofonner		***Prograding clinoforms***	
S	Sigmoid	S	Sigmoid
Ob	Skjevt	Ob	Oblique
SO	Komplekst sigmoid, skjevt	SO	Complex sigmoid-oblique
Sh	Taksteinformet	Sh	Shingled
H	Mangeformet	H	Hummocky
C	Kaotisk	C	Chaotic
RF	Refleksjonsfrie	RF	Reflection-free
M	Haugformet	M	Mounded
Mektighet		***Thickness***	
1/2 C:	1/2 Syklus	1/2 C:	1/2 Cycle
TH/AB:	Tynn/borte	TH/AB:	Thin/absent

Kontinuitet		***Continuity***	
LC:	Lav	LC:	Low
MC:	Middels	MC	Medium
HC:	Høy	HC	High
D:	Diskontinuerlig	D	Discontinous
C:	Kontinuerlig	C	Continous
	Amplitude		Amplitude
LA:	Lav	LA	Low
MA:	Middels	MA	Medium
HA:	Høy	HA	High
VA:	Variabel	VA	Variable
Progradasjonsretning		***Direction of progradation***	
	Pålapp		Onlap
	Nedlapp		Downlap
	Topplapp		Toplap
	Internt sammenløpende		*Internal convergence*
A - B **C**	A: Øvre grense B: Nedre grense C: Intern geometri	**A - B** **C**	A: Upper boundary B: Lower boundary C: Internal geometry
Frekvens		***Frequency***	
LF:	Lav	LF	Low
MF:	Middels	MF	Medium
HF:	Høy	HF	High
VF:	Variabel	VF	Variable

2.

Snitt og korrelasjoner/

Cross-sections and correlations

2.1 Definisjoner	*2.1 Definitions*
Seismisk snitt	***Seismic cross-section***
Snitt som viser seismisk refleksjonsmønster.	*Cross-section that shows seismic reflection pattern.*
Geoseismisk snitt	***Geoseismic cross-section***
Seismisk snitt hvor det er inkorporert geologiske tolkninger og/eller informasjon fra brønner. Snittet kan også vise litografisk rekkefølge basert på brønninformasjon. Snittet kan illustreres både med og uten seismiske refleksjoner. Snittet skal være basert på dyp i tid.	*Seismic cross-section where it is incorporated geological interpretations and/or information from wells. The cross-section can also show litographical order based on well information. The cross-section can be illustrated with and without seismic reflections. The cross-section shall be based on depth in time.*
Geologisk snitt	***Geological cross-section***
Snitt som viser geologiske tolkninger og informasjon basert på målte observasjoner fra feltgeologisk arbeid, geofysiske undersøkelser og/eller borehull. Snittet skal være basert på lineær dybdeskala (dybdekonvertert).	*Cross-section that shows geological interpretations and informations based on measured observation from field geological work, geophysical investigation and/ or boreholes. The cross-section should be based on a linear depth scale (depth-converted).*
Litostratigrafisk snitt	***Lithostratigraphic cross-section***
Snitt som viser litostratigrafisk rekkefølge innenfor et definert område basert på brønndata og/eller feltdata.	*Cross-section that shows litostratigraphical order within a defined area based on well data and/or field data.*
Biostratigraflsk snitt	***Biostratigraphic cross-section***
Snitt som viser biostratigrafisk rekkefølge innenfor et definert område basert på brønndata og/eller feltdata.	*Cross-section which shows the biostratigraphical order within a defined area based on well data and/or field data.*
Kronostratigrafisk snitt	***Chronostratigraphic cross-section***
Snitt som viser kronostratigrafisk rekkefølge innenfor et definert område basert på brønndata og/eller feltdata.	*Cross-section which shows the Chronostratigraphic order within a defined area based on well data and/or field data.*
Tektonisk snitt	***Tectonic cross-section***
Snitt som viser (deskriptivt, kinematisk eller dynamisk) forkastninger, folder og/eller andre strukturer innenfor et definert område basert på seismiske data og/eller feltdata.	*Cross-section which shows (descriptive, kinematic or dynamic) faults, folds and/or other structures within a defined area based on seismic data and/or field/data.*
Korrelasjon	***Correlation***
Demonstrasjon av sammenhengen mellom to eller flere geologiske fenomener i forskjellige områder. Korrelasjonen skal alltid angis med minst en av undergruppene: litostatigrafisk, biostratigrafisk eller kronostratigrafisk. Eks:-Litostratigrafiske korrelasjon.	*Demonstration of the relationship between two or more geological phenomena in different areas.Correlation titles shall always include one of the descriptions: litostratigraphic, biostratigraphic or chronostratigraphic. Ex: Litostratigraphic Correlation.*

2.2 Stratigrafiske brudd angitt i korrelasjoner

2.2 Stratigraphic breaks given in correlations

Tabeller/ ***Figures***	**Brønnkorrelasjoner/** ***Well correlations***		
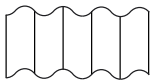	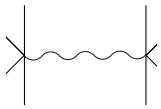	Stratigrafiske brudd, ukjent mektighet	*Stratigraphic break, unknown thickness*
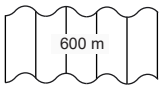	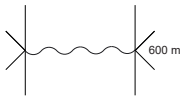	Stratigrafisk brudd, kjent mektighet	*Stratigraphic break, known thickness*
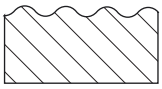	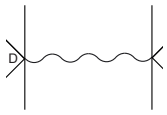	Stratigrafisk brudd, lagpakke ikke avsatt	*Stratigraphic break, strata not deposited*
		Stratigrafisk brudd, lagpakke erodert	*Stratigraphic break, strata eroded*
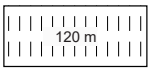	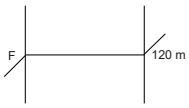	Stratigrafisk brudd, pga forkastninger	*Stratigraphic break, due to faulting*
		D = Diskonformitet F = Forkasning DC = Ikke-konformitet V = Vinkeldiskordans	*D = Disconformity* *F = Faulting* *N = Nonconformity* *U = Angular unconformity*

3.

Borehull, brønner og installasjoner/

Boreholes, wells and installations

3.1 Definisjoner	*3.1 Definitions*
Borehull er et hull som er boret i løse jordlag eller fast fjell	***Borehole*** *is a hole that is drilled into unconsolidated soil or hard rock*
Grunt borehull er et borehull som er dypere enn 25 m og maksimum 200 m under havbunnen	***Shallow borehole*** *is drilled from 25 m down to no deeper than 200 m below the sea bed.*
Brønn er borehull i jorda som har til hensikt å finne og/eller produsere hydrokarboner eller for i injisere.	***A well*** *is a borehole drilled with the intention to find and/ or produce hydrocarbons or to inject.*
Letebrønn er brønn som bores for å påvise hydrokarboner og kartlegge utstrekning og omfang av funn. Letebrønn er en fellesbetegnelse for undersøkelses- og avgrensningsbrønner.	***Exploration well*** *is the broad term for wells which are drilled to search for hydrocarbons and/or establish the extent and the size of a discovery. Exploration well is the common term for wildcat and appraisal well.*
• **Undersøkelsesbrønn** er den første brønnen som bores i en ny blokk, eller som undersøker en ny klart definert geologisk enhet (avgrenset av en eller flere av følgende kriterier: strukturelle, lithologiske, facies eller trykk).	• ***Wildcat*** *is the narrower term for the first well that is drilled in a new block, or tests a new, clearly defined geological unit (separated by one or more of the following criteria: structure, lithology, facies or pressure.)*
• **Avgrensningsbrønn** er brønn som bores for å bestemme utstrekning og omfang av funn.	• ***Appraisal well*** *is the narrower term for a well which is drilled to establish the extent and the size of a discovery.*
Utvinningsbrønn er en fellesbetegnelse for produksjonsbrønner, injeksjonsbrønner og observasjonsbrønner.	***Development well*** *is a generic term for production wells, injection wells and observation wells.*
• **Produksjonsbrønn** er en brønn som produserer eller er i stand til å produsere hydrokarboner.	• ***Production well*** *is a well which produces or is capable of producing hydrocarbons.*
• **Injeksjonsbrønn** er en brønn som brukes til injeksjon, uavhengig av injeksjonens formål.	• ***Injection well*** *is a well which is used for injection, regardless of the purpose of the injection.*
• **Observasjonsbrønn** er en brønn som brukes for å overvåke brønnparametre.	• ***Observation well*** *is a well which is used for observing well parameters.*
Havbunnskompletterte brønner er produksjonsbrønner som blir komplettert ved ventiltre på sjøbunnen eller på bunnramme for senere tilkobling til produksjonsinnretning.	***Subsea completed wells*** *are production wells which are completed by a wellhead Christmas tree either on the seafloor or on a sea floor foundation to be hooked up later to a production platform.*
Testproduksjonsbrønner er en brønn som produserer hydrokarboner med sikte på å evaluere feltets drivverdighet i fasen før feltet/strukturen settes i regulær drift, og der produsert petroleum blir solgt.	***Test production well*** *is a well which produces hydrocarbons to evaluate the commerciality of a field before the field/structure is put into regular commercial operation, and where the produced hydrocarbons are sold, rather than being flared.*
Forbiboring er nødvendig boring ut til siden for å omgå uforutsette hindringer i brønnen. En forbiboring forandrer ikke brønnavnet (se 3.1.1.).	***Side tracking*** *is necessary drilling out to the side to bypass an unforseen obstacle in the well. A side track does not change the well name (see 3.1.).*
Avviksboring er boring av brønn som er planlagt boret ut frå vertikalen, eller fra allerede eksisterende brønn, hvor nedre hullseksjon er tilbakeplugget og permanent forlatt. Avviksboringer er en felles betegnelse på skråboring og sideboring (se 3.1.2).	***Deviated drilling*** *is drilling a well out from the vertical line or from an existing well where the bottom section has been plugged and abandoned. Deviated drilling is a generic term for inclined drilling and Side track (see 3.1.2.).*
Skråboring er boring av en brønn som etter programmet ikke er vertikal.	***Inclined drilling*** *is drilling of a well that is planned to be non-vertical.*

Sideboring er boring av en brønn som er boret til nytt område ut fra en eksisterende brønn hvor nedre hullseksjon er tilbakeplugget og permanent forlatt. Dette er en brønn med nytt tillatelsesnummer. Brønnen beholder betegnelsen for den originale brønnen og får tilleggsbetegnelsen ”A”. Dersom flere brønner bores ut vil disse få betegnelsen ”B”, ”C”, osv. Dersom brønnen det blir boret ut fra er skråboret vil ikke ”S” bli tatt med i det nye brønnavnet.	***Side track*** *is drilling a well to a new target out from an existing wellbore, where the bottom section has been plugged and abandoned. This is a new well which requires a new drilling permit. The well keeps the original designation, but receives in addition the designation ”A ”. If further wells are drilled out from the same hole, they will be designated ”B”, ”C”, ”D” etc. If the first well is an inclined well, the ”S” should not be included in the new well name.*
Gjenåpnede brønner er letebrønner som har vært midlertidig forlatt og som er gjenåpnet.	***Re-entered wells*** *are exploration wells which have been temporarily abandoned and later reopened.*
Oppgitte brønner er brønner som i borefasen er plugget og oppgitt av tekniske årsaker.	***Abandoned wells*** *are wells which in the drilling phase areplugged due to technical problems.*
Innretningen hvor hydrokarbonene første gang samles eller hvor injeksjonen foregår fra, benevnes ”A” utover til ”P” for hvert felt eller blokk.	***The installation*** *is where hydrocarbon are collected initally or from where injection is taking place. The installation are given designations from ”A” to ”P” for each field or block.*
Brønnspor er selve plasseringen av hullet på ethvert dyp. En brønn kan ha flere alternative brønnspor, som et resultat av forbiboring eller sideboring. Hvert brønnspor strekker seg fra utboringspunkt til totaldypet. Dersom en skal følge en brønn fra topp til bunn, må en ved sideboringer skjøte sammen flere brønnspor.	***Well track*** *is the location of the well at any depth. A well may have several well tracks, as a result of sidetracking. Each well track reaches from kick-off point to total depth. Following a well from top to bottom may require compositing several well tracks.*

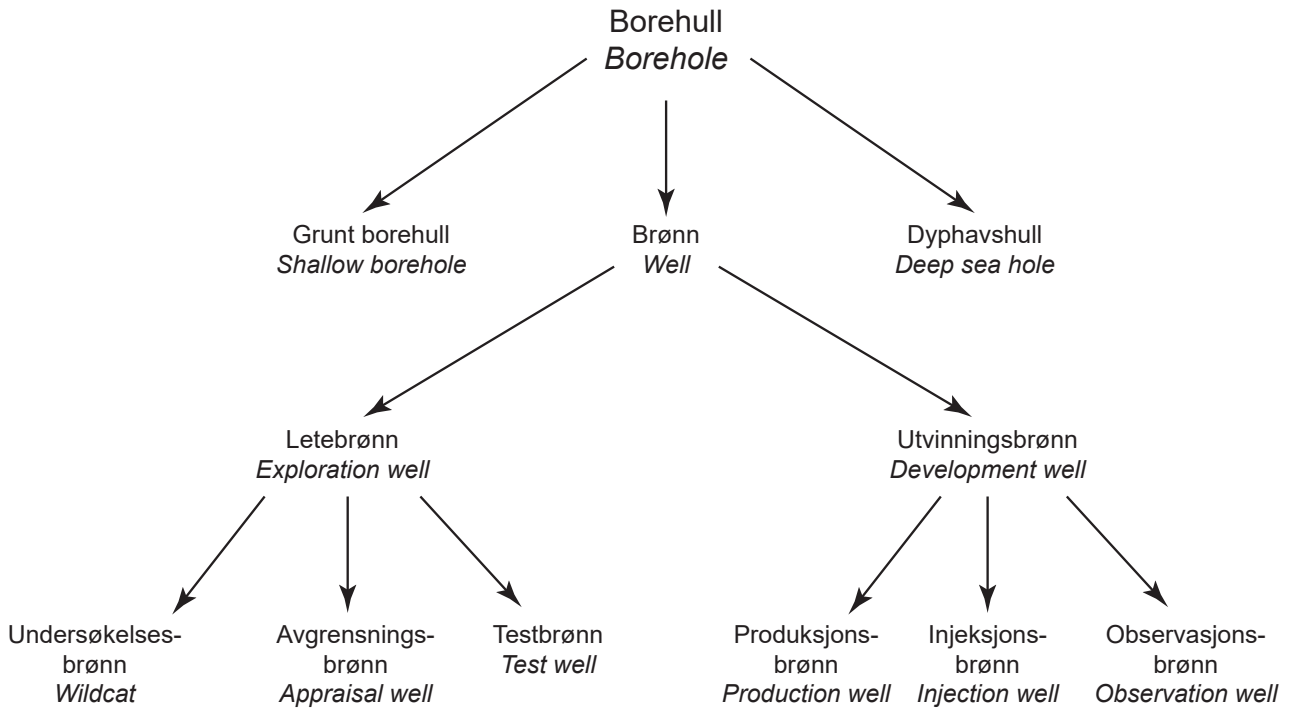

3.1.1 Forbiboring / *Sidetrack*	3.1.2 Avviksboringer / *Deviated drilling*

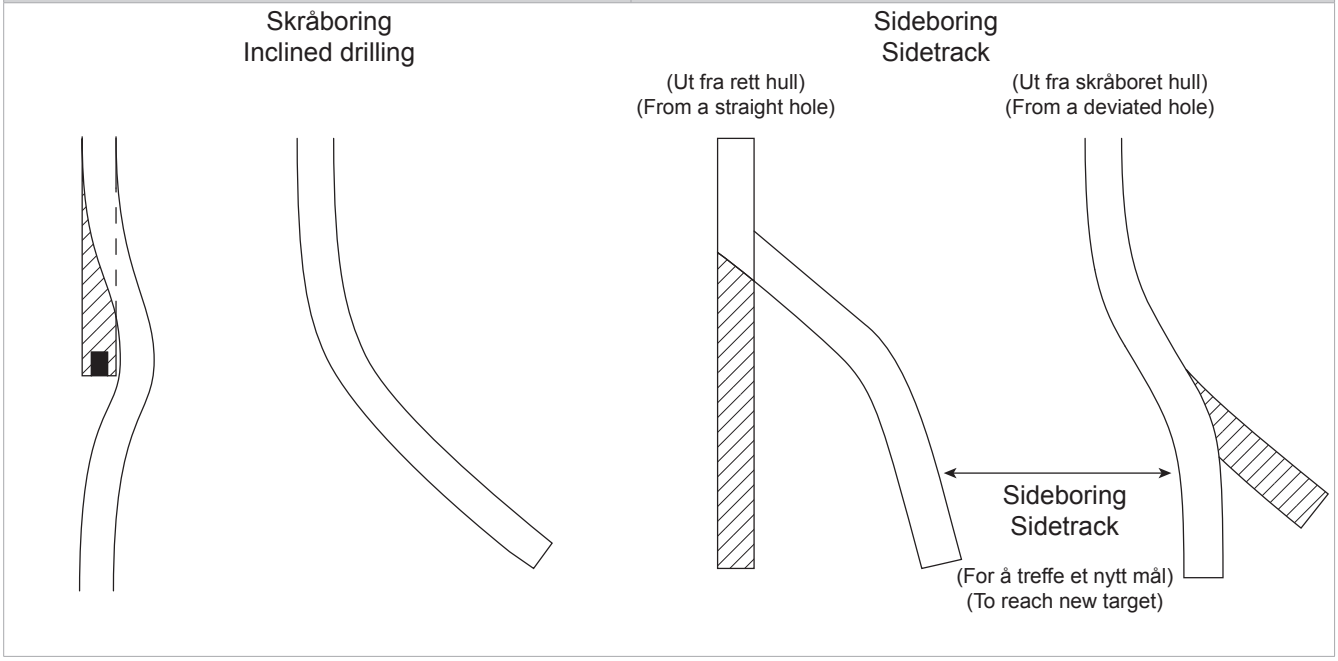

3.2 Brønnreferanser

Brønnavnet består av 5 deler (for hvert nytt brønnavn kreves en boretillatelse fra SoDir). I tillegg skal brønndata identifiseres med 2 deler med tilleggsinformasjon. Tilsammen vil dermed brønnreferansen bestå av 7 deler.

Formatet for brønnreferansen skal være følgende:

BRØNNREFERANSE																							
Brønnavn																						Tillegg	
Del	1						2				3			4					5			6	7
Posisjon					/			-		-													

Innen hver del skal tall høyrejusteres og bokstaver venstrejusteres.

For rapportering i tekst eller i figurer (f eks posteringer på kartblad) kan de blanke posisjonene mellom karakterene utelates samt bindestreken etter del 3.

3.2 Well references

The well name consists of 5 items (each new well name require a new drill permit from NOD). In addition well data should be identified by 2 items of additional information. All together, the well reference will consist of 7 items.

The format of the well reference should be:

WELL REFERENCE																							
Wellname																						*Addition*	
Item	*1*						*2*				*3*			*4*					*5*			*6*	*7*
Position					/			-		-													

Within each item, numbers are to be right-adjusted and letters left-adjusted.

For reporting in text or in figures (e g registrations on maps), the blank positions between the characters can be left out, and in addition, the hyphen after item 3.

Del 1	**Kvadrantidentifikasjon**	***Item 1***	***Quadrant number***
Del 2	**Blokkidentifikasjon**	***Item 2***	***Block number***
Del 3	**Type identifikasjon** ”(blank)” for letebrønn ’A-P’ for produksjonsinnretning ’U’ for grunne borehull ’T’ for testproduksjonsbrønn	***Item 3***	***Type identification*** *’(space)” for exploration well* *’A-P’ for platform* *’U’ for shallow boreholes* *’ T’ for test production well*
Del 4	**Nummer, løpenummer fra 1 til 99**	***Item 4***	***Number, from 1 to 99***
Del 5	**Brønnhistorie og konfigurasjon** ’A, ’B’, ’C’, ’D’, osv for sideboring (nye brønner) ’S’ for letebrønn som er planlagt skråboret ’H’ for brønn som er havbunnskomplettert (brukes bare for utvinningsbrønner) ’R’ for gjenåpnet letebrønn (antall ganger gjenåpnet telles i del 6)	***Item 5***	***Well history and configuration*** *’A’, ’B’, ’C’, ’D’,... for Side track (new wells)* *’S’ for an inclined exploration well* *’H’ for subsea completed well (used only on development wells)* *’R’ for reopened exploration well (times reopened are shown in item 6)*
Del 6	**Brønnhistorie** ”(blank)” ’2’, 3’, ’4’, osv. for antall ganger gjenåpning av letebrønn ’X’ for brønn som er oppgitt av tekniske årsaker	***Item 6***	***Well history*** *”(blank)”, ’2’, ’3’,’ 4’,... for the number of times an exploration well has been reopened* *’X’for a well that is junked due to technichal reasons*
Del 7	**Brønnbanenummer.** Første brønnbane i en brønn betegnes ikke (blank). Neste brønnbane betegnes T2 og neste T3 osv.	***Item 7***	***Well track number.*** *First well track in a well is not to be given a number. The next is given T2 and the next T3 and so on*

3.3 Eksempler på brønnreferanser	*3.3 Examples of well references*
3.3.1 Eksempler på brønnreferanser for letebrønner	***3.3.1 Examples of well references for exploration wells***
Eks 1: 31/2-5 letebrønn	***Ex 1: 31/2-5*** *an exploration well*
Eks 2: 31/2-5 S letebrønn som er skråboret	***Ex 2: 31/2-5 S*** *an exploration well which is drilled incline*
Eks 3: 31/2-5 A brønn sideboret ut fra 31/2-5	***Ex 3: 31/2-5 A*** *a well deviated from 31/2-5*
Eks 4: 31/2-5 X letebrønn som ikke nådde prospektet	***Ex 4: 31/2-5 X*** *an exploration well which did not reach the prospect*
Eks 5: 31/2-5 R letebrønn som er gjenåpnet etter å ha vært midlertidig forlatt	***Ex 5: 31/2-5 R*** *an exploration well reopened after being temporarily abandoned*
Eks 6: 31/2-5 R2 letebrønn som er gjenåpnet 2 ganger	***Ex 6: 31/2-5 R2*** *an exploration well which was reopened twice*
Eks 7: 31/2-5AR 2X letebrønn som er sideboret ut fra 31/2-5, gjenåpnet 2 ganger og som ikke nådde prospektet	***Ex 7: 31/2-5AR 2X*** *an exploration well which was deviated from 31/2-5, reopened twice and did not reach the prospect*
Merknader: se eks 3: brønn som boret ut fra en eksisterende brønn mot et nytt prospekt vil få nytt tillatelsesnummer og regnes som en ny brønn. Den vil beholde den originale brønnens betegnelse, men få tilleggsbetegnelsen A for første utboring; B for andre osv. Se eks 5: letebrønn som er gjenåpnet en gang får betegnelsen R (RI brukes ikke).	*Remarks: note Ex 3: a well which is drilled out from an already existing well towards a new prospect will have a new drilling permit and be registered as a new well. It will keep the original well number, but will get the additional letter A for the first deviation, B for the second and so on.* *Note ex 5: an exploration well which is reopened once receives the term R (RI is not used).*
3.3.2 Eksempler på brønnreferanser for utvinningsbrønner	***3.3.2 Examples of well references for development wells***
Eks 1: 30/9-A-25 vanlig brønn boret fra innretning A	***Ex 1: 30/9-A-25*** *a well drilled from platform/template A*
Eks 2: 30/9-B-25 vanlig brønn boret fra innretning B	***Ex 2: 30/9-B-25*** *a well drilled from platform/template B*
Eks 3: 30/9-B-25 A ny brønn sidebores ut fra 30/9-B-25	***Ex 3: 30/9-B-25 A*** *a new well deviated from well 30/9-B-25*
Eks 4: 30/9-B-25 X brønn som ikke nådde reservoaret	***Ex 4: 30/9-B-25 X*** *a well that did not reach the reservoir*
Eks 5: 30/9-B-25 A X brønn som er sideboret ut fra 30/9-B-25 og som ikke nådde reservoaret	***Ex 5: 30/9-B-25 A X*** *a well that is deviated from 30/9-B-25 and did not reach the reservoir*
Merknader: For innretningsbetegnelser brukes bokstaver fra A og utover fortløpende til P. R (Re-entry) brukes ikke om produksjonsbrønner da det er svært vanlig av slike brønner bores og/eller kompletteres i flere faser. Da de fleste produksjonsbrønner er skråboret brukes ikke bokstaven S i betegnelsen.	*Remarks: For platform designations the letters from A to P are used. R (R-entry) is not used for production wells, though it is quite common that these wells are drilled and/or completed in different phases. Most production wells are inclined so the letter S is not used in the well name.*

3.3.3 Eksempler på brønn-referanser for havbunnskompletterte utvinningsbrønner	*3.3.3 Examples of well references for subsea completed development wells*
Eks 1: 30/9-A-25 H brønn som er havbunnskomplettert og skal knyttes til innretning A	***Ex 1: 30/9-A-25 H*** *a well which is subsea completed and is going to be linked to platform/template A*
Eks 2: 30/9-B-25-H brønn som er havbunnskomplettert og skal knyttes til innretning B	***Ex 2: 30/9-B-25-H*** *a well which is subsea completed and is going to be linked to platform/template B*
Eks 3: 30/9-B-25 AH ny brønn sideboret ut fra 30/9-B-25	***Ex 3: 30/9-B-25 AH*** *a new well deviated from 30 19-B -25*
Eks 4: 30/9-B-25-H X brønn som ikke nådde reservoaret	***Ex 4: 30/9-B-25-H X*** *a well which did not reach the reservoir*
Eks 5: 30/9-B-25 AHX brønn som er sideboret ut fra 30/9-B-25 H og som ikke nådde reservoaret	***Ex 5: 30/9-B-25 AHX*** *a well which is deviated from 30/9-B-25H and which did not reach the reservoir*
Merknader: Her gjelder de samme bestemmelser som for produksjonsbrønner	*Remark: Here the same format is used as for production wells*
3.3.4 Eksempler på brønnreferanse for testproduksjonsbrønner	***3.3.4 Examples of well reference for test production wells***
Eks 1: 30/9-25 T	***Ex 1: 30/9-25 T***
3.3.5 Eksempel på referanser for grunne borehull (25-200 m)	***3.3.5 Example of reference for shallow boreholes (25-200 m)***
Eks 1: 30/9-U-I nummereres fra 1 og oppover i hver blokk	***Ex 1: 30/9-U-I*** *numbered from 1 and up in every block*
Merknader: Grunne borehull blir verken skråboret, sideboret eller gjenåpnet.	*Notice: Shallow boreholes are neither inclined, deviated or reopened.*
Grunne boringer utenfor konsesjonsbelagte områder blir identifisert etter Sokkeldirektoratets kvadrant/ blokk-borehull nummer system.	*Shallow drilling outside concession areas follows the NOD's system for quadrant/block-borehole number.*

3.4 Brønnsymboler	*3.4 Well symbols*
3.4.1 Symbolenes inndeling og størrelse	***3.4.1 The symbols' classification and size***
Standarden er inndelt i følgende symboler: • Grunnsymboler • Kombinasjoner av grunnsymboler • Brønnfunksjoner • Avviksborede brønner • Orienterte helningsmålinger • Nærliggende og doble/multiple brønner	*The standard is divided into following symbols:* • *Basic symbols* • *Combinations of basic symbols* • *Well functions* • *Deviated wells* • *Oriented dip measurement* • *Neighbouring and multiple wells*
Grunnsymbolene er "byggesteinene" i systemet og inneholder først og fremst basissymbolene for teknisk status og hydrokarbonstatus. Ved hjelp av grunn symbolene og kombinasjoner av disse skal det la seg gjøre å klassifisere enhver brønn. Vær oppmerksom på at kun et utvalg av kombinasjonssymboler er tatt med i tabellene og at andre kombinasjoner kan lages ved å følge samme prinsipp.Hydrokarbonstatus gjelder generelt for brønnen som et hele, og brønnen får status etter eventuelle produktive soner. I de tilfeller hvor det er ønskelig å angi hydrokarbonstatus på kartlagt nivå, må det angis spesielt i tegnforklaringen at symbolene gjelder på sonebasis. Brønnfunksjoner angis med bokstavkoder eller med egne funksjonstegn i kombinasjon med symbolene. Kun de mest aktuelle bokstavkodene er angitt, men brukerne har anledning til å definere nye koder etter behov hvis lokale forhold gjør dette nødvendig. Benyttede bokstavkoder og symboler defineres i kartets tegnforklaring. Bruken av indekser bør avpasses etter kartets målestokk. Anbefalt plassering av indekser er:	*The basic symbols are the foundation of the system and illustrate both technical and hydrocarbon status. Through the use of the basic symbols, alone and in combination it should be possible to classify every type of well.* *Note that only a selection of combined symbols are shown here and other combinations may be made by following the same principle. Hydrocarbon status generaly refers to a well as a whole, though that status may apply only to (a) specific zone(s).* *In those cases where it its desired to show the hydrocarbon status for a mapped level, it must be specified in the map legend that the symbols refer only to a specific zone. The well functions are given with letter codes or with another symbol, in conjunction with the basic well symbols.* *Only the current letter codes are shown below, but the user may define new codes if required due to local conditions. The letter codes and symbols must be defined in the map legend. This well function symbology should be adjusted to the map scale. Recommended placement of this symbology is:*
Brønn nr. O Funksjon Soneangivelse/tilleggsinformasjon Dyp/isopak	*Well no* O *Function* *Zone/extra information* *Depth/isopach*

3.4.2 Grunnsymboler		*3.4.2 Principal symbols*
	Grunt borehull	*Shallow borehole*
	Foreslått brønn	*Proposed well*
	Brønn forlatt på grunn av tekniske problemer (målet ikke nådd)	*Well abandoned due to technical reasons (target not reached)*
	Midlertidig forlatt eller stengt brønn	*Temporarily abandoned or shut in well*
	Plugget og forlatt brønn	*Plugged and abandoned well*
F	Kartlagt enhet ikke påvist F = forkastet NR = ikke nådd NP = ikke tilstede	*Mapped unit not observed* *F = faulted* *NR = not reached* *NP = not present*
	Tørr brønn (sone)	*Dry well (zone)*
	Oljebrønn (oljeførende sone)	*Oil well (oilbearing zone)*
	Brønn (sone) med mindre mengder olje/olje med usikker produserbarhet	*Well (zone) with minor oil/oil of uncertain producibility*
	Brønn (sone) med ikke-bevegelig olje/spor av olje	*Well (zone) with residual oil/traces of oil*
	Gassbrønn (gassførende sone)	*Gas well (gas bearing zone)*
	Brønn (sone) med mindre mengder gass/gass med usikker produserbarhet.	*Well (zone) with minor gas/gas of uncertain producibility*
	Kondensatbrønn (kondensatførende sone)	*Condensate (condensate bearing zone)*
	Brønn (sone) med mindre mengder kondensat	*Well (zone) with minor condensate*
el.	Brønn med ikke-bevegelig gass/spor av gass	*Well with residual gas/trace of gas*
©	Kull	*Coal*
	Foreslått plattform/installasjon	*Proposed platform/-installalion*
	Plattform	*Platform*
	Havbunnsinstallasjon	*Subsea installation*
3.4.3 Kombinasjoner av grunnsymboler		***3.4.3 Combinations of principal symbols***
	Forlatte brønner (utvalgte eks.)	***Abandoned wells (selected)***
	Tørr brønn plugget og forlatt	*Dry well plugged and abandoned*
	Oljebrønn plugget og forlatt	*Oil well plugged and abandoned*
	Gassbrønn plugget og forlatt	*Gas well plugged and abandoned*
	Kondensatbrønn plugget og forlatt	*Condensate well plugged and abandoned*

	Tilleggsinformasjon kan angis hvis dette er ønskelig T = tekniske grunner NC = ikke kommersiell W = for høyt vanninnhold	*Additional information may be added, if desired* *T = technical reasons* *NC = non-commercial* *W = watered out*
	Midlertidig forlatte brønner (utvalgte eks)	***Temporarily abandoned wells (selected ex)***
	Oljebrønn midlertidig forlatt/stengt	*Oil well temporarily abandoned/shut in*
	Gassbrønn midlertidig forlatt/stengt	*Gas well temporarily abandoned/shut in*
	Kombinasjon av hydrokarbonstatus hvor forskjellige hydrokarbontyper forekommer i separate soner/faser (utvalgte eks.)	***Combinations of hydrocarbonstatus where different hydrocarbon types are present in separate zones/phases (selected ex)***
	Olje- og gassbrønn	*Oil and gas well*
	Oljebrønn med mindre mengder gass/ gass med usikker produserbarhet	*Oil well with minor gas/gas of uncertain producibility*
	Olje- og kondensatbrønn	*Oil and condensate well*
	Gassbrønn med mindre mengder olje/ olje med usikker produserbarhet	*Gas well with residual oil/trace of oil of uncertain producibility*
	Gassbrønn med ikke-bevegelig olje/ spor av olje	*Gas well with residual oil/traces of oil*
	Gass og kondensatbrønn	*Gas and condensate well*
	Brønn med mindre mengder kondensat og gass	*Well with minor condensate and gas*
	Olje/gass og kondensatbrønn	*Oil/gas and condensate well*
	Brønn med mindre mengder olje og gass/olje og gass med usikker produserbarhet	*Well with minor oil and gas/oil and gas of uncertain producibility*
	Brønn med mindre mengder gass/gass med usikker produserbarhet og med ikke-bevegelig olje/spor av olje	*Well with minor gas/gas of uncertain producibility and with residual oil/traces of oil*
	Brønn med mindre mengder olje og gass	*Well with minor oil and gas*
	Brønn med ikke bevegelig gass/olje/ spor av gass/olje	*Well with residual gas/oil/traces of gas/oil*
	Brønn med mindre mengder kondensat	*Well with minor condensate*
3.4.4 Brønnfunksjoner		***3.4.4 Well functions***
	Brønner i produksjon	***Producing wells***
	F = produksjon ved fløming P = produksjon ved pumping OBS = observasjonsbrønn	*F = production by flowing* *P = production by pumping* *OBS = observation well*
	Separat produksjon av olje fra to forskjellige soner	*Dual completion oil*

	Separat produksjon av gass fra to forskjellige soner	*Dual completion gas*
	Separat produksjon av olje og gass fra to forskjellige soner	*Dual completion oil and gas*
	Produksjon - olje	*Production - oil*
	Produksjon - ikke tilgjengelig	*Production - not available*
	Produksjon - ikke anvendelig	*Production - not applicable*
	Avlastningsbrønn	*Relief Well Location*
	Produksjon - gass	*Production - gas*
	Observasjon	*Observation*
	Produksjon - gass/kondensat	*Production-gas/condensate*
	Produksjon - vann	*Production-water*
	Avstengte brønner	***Shut-in***
W 	W = stengt p.g.a. høyt vanninnhold R = stengt p.g.a. reparasjoner G = stengt p.g.a. høyt gass/oljeforhold S = stengt p.g.a. sandproduksjon E = uttømt	*W = closed in for high water cut* *R = closed in for repair* *G = closed in for high gas/oil ratio* *S = closed in for sand production* *E = exhausted*
	Injeksjonsbrønner	***Injection well***
	Vanninjeksjonsbrønn	*Water injection well*
	Gassinjeksjonsbrønn	*Gas injection well*
	Injeksjon - gass	*Injection - gas*
	Konverterte brønner -Tidligere produksjonsbrønn som er konvertert til injeksjonsbrønn	*Converted well* *-Former production well that is converted to injection well*
	Injeksjon - ikke tigjengelig	*Injection - not available*
	Injeksjon - ikke anvendelig	*Injection - not applicable*
	Injeksjon - borekaks	*Injection-cuttings*
	Injeksjon - vann	*Injection-water*
	Injeksjon - CO_2	*Injection-CO_2*
	Soneangivelse	***Specification of zone***
	Angitt funksjon gjelder grunnere nivå enn det kartlagte	*Specified function applies to level higher than zone of map*
	Angitt funksjon gjelder dypere nivå enn det kartlagte	*Specified function applies to level lower than zone of map*

R1, R2	Eksakt angivelse av sone kan gis hvis dette er ønskelig: R1, R2 = komplettert i sonene R1 og R2 (blandet produksjon)	*Exact specification of zone may be given, if desired:* *RI, R2=completed in zones RI and RS (commingled production)*
	Planlagte produksjonsbrønner	***Planned development wells***
	Planlagt produksjonsbrønn	*Planned production well*
	Planlagt vanninjeksjonsbrønn	*Planned water injection well*
	Planlagt gassinjeksjonsbrønn	*Planned gas injection well*
3.4.5 Avviksborede brønner		***3.4.5 Deviated wells***
	Brønnbane	*Well trajectory*
	Omtrentlig brønnbane	*Approximate well trajectory*
	Planlagt brønnbane	*Planned well trajectory*
M2 -2100 m MSL	Overflateposisjon Posisjon til horisont M2 Dyp -2100 m MSL Posisjon til topp reservoaret Reservoarintervall Bunnbrønnposisjon	*Surface location* *Position of marker M2* *Depth -2100 m MSL* *Position of top reservoir* *Reservoir interval* *Bottom hole position*
	Vertikal brønn med avviksboret sidesteg	*Vertical well with a deviated sidetrack*
	Vertikal brønn og avviksborede hull fra en plattform	*Vertical well and wells directionally drilled from a platform/template*
	Avviksborede brønner fra en plattform uten vertikal brønn	*Boreholes directionally drilled from a platform/ template without a vertical well*
	Planlagt borerekkevidde fra plattform til angitt horisont	*Planned drilling radius from platform/template to specified horizon.*

3.4.6 Orienterte helningsmålinger		***3.4.6 Oriented dip readings***
	Helning av kartlagt flate bestemt fra fall-loggen	*Dip of mapped surface determined from dip meter log*
	Helning av kartlagt flate på angitt dyp bestemt fra fall-loggen	*Dip of mapped surface at given depth determined from dip meter log*
	Helning av flate bestemt ved kjernemålinger	*Dip of surface determined from core measurement*
	Helning av flate angitt dyp, målt på kjerner	*Dip of surfaces at given depths from core measurement*
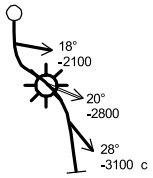	Helning av orienterte flater i avviksborede brønner	*Dip of oriented surfaces in deviated wells*
3.4.7 Aktive undersøkelsesbrønner		***3.4.7 Active exploration wells***
	Undersøkelsesbrønn	*Wildcat*
	Avgrensing	*Appraisal*
3.4.8 Seismikkområde		***3.4.8 Seismic area***
	Planlagt hovedområde for seismisk innsamling	Seismic acquisition, gross area planned
	Seismisk innsamling for hovedområdet pågår	Seismic acquisition, gross area ongoing
	Seismisk innsamling for hovedområdet midlertidig stoppet	Seismic acquisition, gross area paused
(White)	Seismisk innsamling (skjult)	Seismic acquisition (hidden)
3.4.9		***3.4.9 Wells, by general class***
●		Development/service
●		Exploratory
●		Injector
●		Non-hydrocarbon

3.5 Installasjoner		*3.5 Installations*
		Dead Man anchor (DMA)
		Diverless Latch Arrangement (DLA)
		Start/end Point
		Anchor
		Buoy, general
		Buoy, loading
		Buoy, midline
		Buoy, STL
		Buoy, weather
		Central Distribution Unit (CDU)
		Clamp
		Clump weight
		Concrete Block
		Counteract
		Crossing Point
		Flange
		Flare Platform
		Hang-off
		Junction Point (T/Y)
		Land valve Station
		Manifold
		Pile
		Pipe connection
		Pipeline end (PLEM)
		Pipeline end (PLET)
		Platform
		Riser base
		Rig
		Ship
		Subsea object, other
		Subsea template
		Subsea valve
		Tank
		Terminal/supply base

		Touchdown point (TDP)
		Transponder
		Unknown
		Anchor, planned
		Buoy, general, planned
		Buoy, loading, planned
		Buoy, midline, planned
		Buoy, STL, planned
		Planned Dead Man anchor (DMA)
		Diverless Latch Arrangement (DLA), planned
		Buoy, weather, planned
		Clamp, planned
		Clump weight, planned
		Concrete Block, planned
		Counteract, planned
		Crossing Point, planned
		Flange, planned
		Flare Platform, planned
		Hang-off, planned
		Junction Point (T/Y), planned
		Land valve Station, planned
		Manifold, planned
		Pile, planned
		Pipe connection, planned
		Pipeline end (PLEM), planned
		Pipeline end (PLET), planned
		Platform, planned
		Riser base, planned
		Rig, planned
		Ship, planned
		Subsea object, planned
		Subsea template, planned
		Subsea valve, planned
		Tank, planned
		Terminal/supply base, planned
		Touchdown point (TDP), planned
		Transponder, planned
		Flare Platform, disused

		Platform, disused
		Pile, disused
		Pipeline end manifold, disused
		Riser base, disused
		Subsea object, disused
		Subsea template, disused
		Wind turbine
		Wind turbine, planned
		Safety zones
	RGB 230-152-0	*Anchoring/fishing prohibited*
	RGB 204-204-204	*Safety zone, Permanent*
		Safety zone, Temporary
		Cables, overview
		Cable
		Cable, planned
		Cable, disused
	RGB 255 - 255 - 0 + black	*Bundle*
	RGB 255 - 190 - 232	*Condensate*
	RGB 0 - 0 - 0	*Flowline*
	RGB 255 - 0 - 0	*Gas*
	RGB 158 - 40 - 0	*Glycol*
	RGB 255 - 135 - 0	*Methanol*
	RGB 205 - 189 - 102	*CO_2*
	RGB 219 - 0 - 0	*Oil*
		Oil and gas
		Riser
		Spool
	RGB 0 - 145 - 255	*Water*
		Water alternating gas (WAG)
		Tunnel
		Bundle, planned
		Condensate, planned
		Flowline, planned
		Gas, planned
		Glycol, planned
		Methanol, planned
		Oil, planned
		Oil and gas, planned

		Riser, planned
		Spool, planned
		Water, planned
		Water alternating gas (WAG), planned
		Bundle, disused
		Condensate, disused
		Flowline, disused
		Gas, disused
		Methanol, disused
		Oil, disused
		Oil and gas, disused
		Riser, disused
		Water, disused
		Anchor lines
		Planned
		Permanent
		Rig anchor lines
		Anchor chain, as laid
		Anchor chain, planned
		Anchor line, as laid
		Anchor line, planned
		Grapple wire, as laid
		Grapple wire, planned
		Piggyback, as laid
		Piggyback, planned
		Rig outline, as laid
		Rig outline, planned
		Rig points
		<all other values>
		Rig anchor, as laid
		Rig anchor, planned
		Rig center, as laid
		Rig center, planned
		Subsurface buoy, as laid
		Subsurface buoy, planned
		Surface buoy, as laid
		Surface uoy, planned
		Winch, as laid
		Winch, planned

4.

Geologiske symboler/
Geological symbols

Main lithology		Secondary lithology	
4.1 Bergartstyper ***4.1 Rock types***			
4.1.1 Epiklastiske bergarter ***4.1.1 Epiclastic rocks***			
	Konglomerat *Conglomerate*		
		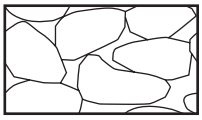	*Conglomerate, clast supported*
			Conglomerate, sand matrix supported
		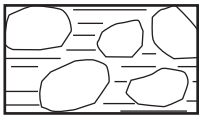	*Conglomerate, mud matrix supported*
	Sedimentær breksje *Sedimentary breccia*		
	Sandstein *Sandstone*		
		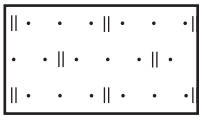	*Sandstone, silty*
		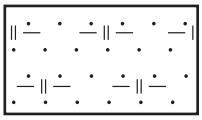	*Sandstone, muddy*
		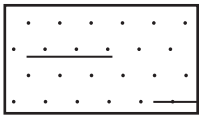	*Sandstone, argillaceous*
		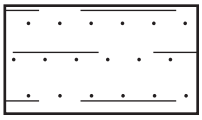	*Sandstone, very argillaceous*
		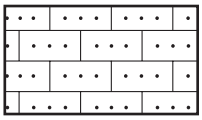	*Sandstone, calcareous*
		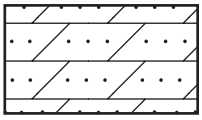	*Sandstone, dolomitic*
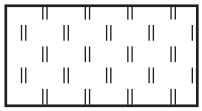	Siltstein *Siltstone*		

Main lithology		Secondary lithology	
			Siltstone, sandy
			Siltstone, calcareous
			Siltstone, dolomitic
	Slamstein *Mudstone*		
			Mudstone, sandy
	Leirstein *Claystone*		
			Claystone, sandy
			Claystone, silty
	Leirskifer *Shale*		
4.1.2 Karbonatbergarter ***4.1.2 Carbonate rocks***			
	Kalkstein *Limestone*		
			Dolomittisk kalkstein *Limestone, dolomitic*
			Limestone, argillaceous
			Limestone, siliceous
	Dolomittstein *Dolostone*		

Main lithology		Secondary lithology	
			Kalkholdig dolomittstein *Dolostone, calcareous*
			Dolostone, argillaceous
			Dolostone, siliceous
	Kritt *Chalk*		
	Mergel *Marl*		
4.1.3 Evaporittbergarter ***4.1.3 Evaporitic rocks***			
	Gips *Gypsum*		
	Anhydritt *Anhydrite*		
	Gips/anhydritt uspesifisert *Gypsum/anhydrite unspecified*		
	Steinsalt *Halite*		
	Potassium salts		
	Salt *Salt, general*		
4.1.4 Kull ***4.1.4 Coal***			
	Kull *Coal*		
	Kullfragmenter *Coaly fragments*		
	Brunkull *Brown coal*		

Main lithology		Secondary lithology	
4.1.5 Magmatiske bergarter ***4.1.5 Magmatic rocks***			
Vulkanske bergarter ***Volcanic rocks***			
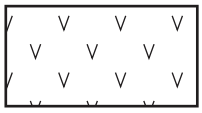	Vulkanske bergarter *Volcanic rocks*		
			Tuffaceous rock
			*Volcanic breccia and tuff*
Dypbergarter ***Plutonic rocks***			
	Dypbergarter *Intrusive (plutonic) rock*		
	Silisiske dypbergarter (Granitt, tonalitt etc.) *Silicic plutonic rocks* *(Granite, tonialite etc.)*		
	Mafiske dypbergarter (Gabbro, noritt etc.) Mafic plutonic rocks *(Gabbro, norite etc.)*		
Gangbergarter ***Dykes and sills***			
	Gangbergarter *Dykes and sills*		
4.1.6 Metamorfe bergarter ***4.1.6 Metamorfic rocks***			
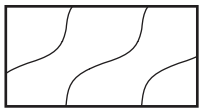	Metamorfe bergarter *Metamorphic rocks*		
4.1.7 Kombinerte symboler ***4.1.7 Combined symbols***			
		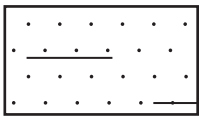	*Sandstone, argillaceous*
		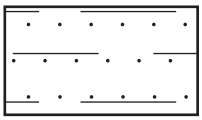	*Sandstone, very argillaceous*

Main lithology		Secondary lithology	
			Sandstone, calcareous
			Sandstone, dolomitic
			Mudstone, calcareous
			Mudstone, dolomitic
			Organic rich mudstone
			Limestone argillaceous, dolomitic
			Limestone, silty
			Limestone, sandy
			Dolomitic limestone, argillaceous
			Dolomitic limestone, silty
			Dolomitic limestone, sandy
			Dolostone, argillaceous, calcareous
			Dolostone, silty
			Dolostone, sandy
			Anhydrate, argillaceous

Main lithology		Secondary lithology	
			Tuffaceous rock
			Volcanic breccia and tuff
			Ironstone
			Claystone Oolite/Pisolite (Ooze)

4.1.8 Bergartsforstavelser. (Kombineres med symboler for andre bergarter f.eks. leirstein) ***4.1.8 Rock prefixes (to combine with other rocks types i.e. Claystone)***			
	Bitumenrik. Kombineres med symboler for andre bergarter f.eks. leirstein *Bitumenious symbols for other rocks i.e. claystone*		
	Kildebergart. Kombineres med symboler for andre bergarter f.eks. leirstein *Source rock. Organic rich symbols for other rocks i.e. claystone*		
	Tuffitt (tuffholdig sediment). Kombineres med symboler for andre bergarter f.eks. leirstein *Tuffite. To combine with symbols for other rocks i.e. claystone*		
C	Karbonholdig *Carbonaceous*		
Mi	*Micaceous*		
Andre aksessorier/forstavelser angis tilsvarende med norsk/engelsk bokstavforkortelse for det aktuelle mineral			

4.2 Aksessorier og bergartsforstavelser
4.2 Accessories and rock prefixes

4.2.1 Sementsymboler ***4.2.1 Cement symbols***			
	Kalsittsement *Calcite cement*		
	Dolomitt/ankerittsement *Dolomite/ankerite cement*		
▽	Kvartssement *Quartz cement (silica)*		
S	*Siderite cement*		

K K K K K	Kaolitt *Kaolinite*	Can be used to represent diverse types of clay/ claystone	
I I I I I I I I I I I	Illitt *Illinite*		
Sm Sm Sm Sm Sm	Smektitt *Smectite*		
Chl Chl Chl Chl Chl	Kloritt *Chlorite*		

Bruk:
Når det diagnetiske mineralet også skal være hovedlitologi, er sementsymbolet en avledning av symbolet for hovedlitologien.
F.eks.: For kalsittsement brukes et utsnitt av symbolet for kalkstein. En annen hovedlitologi f.eks. sandstein, må alltid brukes som bakgrunn.

4.2.2 Konkresjoner
4.2.2 Concretions

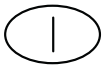	*Concretion, undifferentiated*		
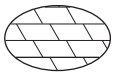	*Concretion, siderite cemented*		
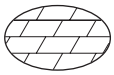	*Concretion, dolomite cemented*		
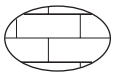	*Concretion, calcite cemented*		
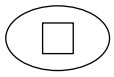	*Concretion, pyrite cemented*		

Andre konkresjoner angis med symbol for konkresjon pluss norsk/engelsk bokstavforkortelse av det aktuelle mineral.
Other concretions are given by the symbol for concretions plus the Norwegian/English letter abreviation of the most common mineral.

4.2.3 Ooide/Pisolitt
4.2.3 Ooid/Pisolite

	Ooide/pisolitt Ooid/pisolite		

4.2.4 Mineraler og andre bergarter
4.2.4 Minerals and additional rock types

	Glaukonitt *Glauconite*		
	Halittpseudomorf *Halite pseudomorph*		
	Svolvelkis *Pyrite*		

S	Sideritt *Siderite*		
▽	Kvarts *Quartz*		
M	Glimmer *Mica*		
K	Kaolinitt *Kaolinite*		
L	Diagenetiske leirmineraler *Diagenetic clay minerals*		
Fe	Jernholdig mineral (f.eks. hematitt, goethitt) *Ferrogenous mineral (e.g. hematite, goethite)*		
⊛	Chamositt *Chamosite*		
P	Fosforitt *Phosphorite*		
⌭	Apatitt *Apatite*		
▲▲▲▲ ▲▲▲▲	*Chert*		
	Ironstone		

4.3 Primære sedimentære strukturer
4.3 Primary sedimentary structures

4.3.1 Lagdeling
4.3.1 Stratification

4.3.1.1 Homolitisk lagning/laminasjon
4.3.1.1 Homolithic bedding/lamination

			Planparallell lagning/laminasjon *Planar, parallel, horizontal bedding/ lamination*
			Faint horizontal parallel lamination
			Planar, parallell, lav vinkel lagning/ laminasjon *Planar, parallel, low angle bedding/ lamination*
			Planarparallell, høyvinklet lagning/ laminasjon *Planar, parallel, high angle bedding/ lamination*
			Plan, ikke-parallell lagning/ laminasjon *Planar, non-parallel bedding/ lamination*
			Konkav, parallell lagning/laminasjon *Concave, parallel bedding/ lamination*

			Konkav, ikke-parallell lagning/ laminasjon *Concave, non-parallel bedding/ lamination*
			Konveks, parallell lagning/ laminasjon *Convex, parallel bedding/lamination*
			Konveks, ikke-parallell lagning/ laminasjon *Convex, non-parallel bedding/ lamination*
			Parallellbølget lagning/laminasjon *Wavy, parallell bedding/lamination*
			Bølget, ikke-parallell lagning/ laminasjon *Wavy, non-parallel bedding/ lamination*
			Normalgradering *Normal grading*
			Inversgradering *Inverse grading*
			Tidal bundles
4.3.1.2 Heterolitisk lagning/laminasjon ***4.3.1.2 Heterolithic bedding/lamination***			
			Fluid mud
			Flaser lagning/laminasjon *Flaser bedding/lamination*
			Bølgete lagning/laminasjon *Wavy bedding/lamination*
			Linselagning/laminasjon *Lenticular bedding/lamination*
			Slamdraperinger *Mud drapes*
			Doble slamdraperinger *Double mud drapes*
4.3.1.3 Skråkiktning ***4.3.1.3 Cross bedding***			
			Planskråsjikt *Planar tabular cross bedding*
			Kileskråsjikt *Wedge shaped cross bedding*
			Trau skråsjikt *Trough cross bedding*
			Ubestemt skråsjikt *Undifferentiated cross bedding*
			Planar, udifferensiert *Planar, undifferentiated*
			Tangensiell, udifferensiert *Tangential, undifferentiated*
			Haugskråsjikt *Hummocky cross bedding*

			Herringbone cross stratification
			Sigmoidal *Sigmoidal*
4.3.1.4 Riflelaminasjon ***4.3.1.4 Ripple lamination***			
			Udifferensiert *Undifferentiated*
			Bølge *Wave*
			Strøm *Current*
			Trau *Trough*
			Tabulær (planar) *Tabular (planar)*
			Kile (planar) *Wedge (planar)*
			Klatrende rifler ut av fase *Climbing ripples out of phase*
			Klatrende rifler i fase *Climbing ripples in phase*
			Climbing ripple cross lamination
			Bidirectional current ripple cross lamination
			Current ripple cross lamination with muddrapes on foresets
			Fiskebeinsrifler *Herringbone ripples*
Cross stratification			
			Low angle cross stratification
			Faint low angle cross stratification
			Tabular cross stratification
			Faint tabular cross stratification
			Sigmoidal cross stratification
			Faint sigmoidal cross stratification
			Tagential cross stratification
			Faint tagential cross stratification
			Trough cross stratification
			Faint trough cross stratification
			Undifferentiated cross stratification
			Bottomsets

			Cross stratification with mud drapes
			Cross stratification with opposing current ripples
			Faint undifferentiated cross stratification
			Hummocky cross stratification
			Swaley cross stratification

4.3.2 Grenser mellom enheter ***4.3.2 Boundaries between units***			
	Skarp grense *Sharp contact*		
	Usikker grense *Indistinct contact*		
	Gradvis grense *Transitional contact*		
	Undulerende grense *Undulating contact*		
	Stylottisk grense *Stylolithic contact*		
E	Erosjonsgrense *Erosive contact*		
	Erosive surface		
	Set boundary		
4.3.3 Sålemerkeavstøpninger ***4.3.3 Sole casts***			
	Innsynkningsavstøpning *Load cast*		
	Strømningsmerkeavstøpning *Flute cast*		
	Skrapemerkeavstøpning *Groove cast*		
4.3.4 Diverse sedimentære strukturer ***4.3.4 Miscellaneous sedimentary structures***			
	Massiv struktur *Massive structure*		
	Erosjonsfylling *Scour and fill*		
M	*Structureless, massive*		
H	*Structureless, homogenised*		
	Intraformational clast		
	Mud clast		
	Pebble		
	Imbrication		

4.4 Sekundære sedimentære strukturer
4.4 Secondary sedimentary structures

4.4.1 Deformasjonsstrukturer (uorganiske)
4.4.1 Deformation structures (inorganic)

	Bløtavsetningsdeformasjon udifferensiert *Soft sediment deformation undifferentiated*		
	Utsklidd lag *Slumped strata*		
	Storskala utsklidd lag *Mega slump strata*		
	Overblikkende lag *Oversteepened strata*		
	Deformerte kryssjikt *Deformed cross stratification*		
	Innfoldningsstruktur *Convolute strata*		
	Innsynkningsstruktur *Load structure*		
	Avsnørt innsynkningsstruktur *Ball and pillow*		
	Tørkesprekk *Desiccation crack*		
	Syneresissprekk *Syneresis crack*		
	Undifferentiated mud crack		
	Disk *Dish*		
	Dish and pillar		
	Vannfluktstruktur *Water escape pipes*		
	Sheet dewatering		
	Flamme *Flame*		
	Sandsteinsill *Sandstone sill*		
	Sandsteinsdyke *Sandstone dyke*		
	Tool mark		

4.4.2 Tektoniske strukturer*
4.4.2 Tectonic structures

	Syn sedimentary fault		
	Generell forkastning *Fault*		
	Mikroforkastning *Microfault*		
	Sprekk *Fracture*		

	Åre (+type) f.eks. Q:kvarts *Vein (+qualifier) e.g. Q:quartz*		
	Glidestriper *Slickensides*		
* Se også symboler for geologiske og geofysiske kart			
4.4.3 Diagenetiske strukturer ***4.4.3 Diagenetic structures***			
	Løsningsbreksje *Collapse, solution breccia*		
	Skorpekalk *Calcrete*		
	Kjegle i kjeglestruktur *Cone in cone*		
	Stylolitter *Stylolites*		
	Oppløsningshulrom *Solution vug*		
	Fugleøyestruktur *Birdseye structure*		
	Hønsenettingstruktur *Chicken wire structure*		
4.4.4 Organiske strukturer ***4.4.4 Biogenic structures***			
	Svakt bioturbert *Weakly bioturbated*		
	Moderat bioturbert *Moderately bioturbated*		
	Sterkt bioturbert *Strongly bioturbated*		
	Vertikalt gravespor *Vertical burrow*		
	Skrått gravespor *Inclined burrow*		
	Horisontalt gravespor *Horizontal burrow*		
	Fluktspor *Escape burrow*		
	Algemattestruktur *Algal mat structure*		
	Borestruktur *Boring structure*		
	Rotstruktur *Root tube structure*		
	Lag med rotstruktur *Rooted bed structure*		

4.5 Fossiler
4.5 Fossils

		Coated grains
		Pellets
		Faecal pellets, coprolite
		Pisoids
		Peloids
		Bioclasts
		Microcodium
		Oncoids
	Alger	*Algae*
G	Alger, grønne	*Algae, green*
R	Alger, røde	*Algae, red*
E		*Algae, encrusting*
		Phylloid, algae
		Girvanella
		Tubiphytes
	Sporomorfer	*Calcisphere /Sporomorphs*
	Kransalger	*Charophytes*
	Koraller	*Corals, solitary*
		Corals, colonial
S	Stromatoporider	*Stromatoporoids*
		Palaeoaplysina
	Armføttinger	*Brachiopods*
	Muslinger	*Bivalves*
		Bivalves, prismatic
		Rudists
	Snegler	*Gastropods*
	Ammonitter	*Ammonites*
	Belemnitter	*Belemnites*

		Echinoderms
	Sjøliljer	*Crinoids*
#		*Bryozoans*
	Trilobitter	*Trilobites*
	Skjoldkreps	*Ostracods*
	Foraminifer	*Foraminifera, undifferentiated*
P		*Foraminifera, planktonic*
A		*Foraminifera, agglutinated*
B		*Foraminifera, benthonic*
E		*Foraminifera, encrusting*
		Foraminifera, fusulinids
		Foraminifera, Orbitolina
	Foraminifer	*Foraminifera*
	Foraminifer store	*Foraminifera large*
	Foraminifer små, bentoniske	*Foraminifera small, benthonic*
		Sponges
↑		*Sponge spicules*
	Fiskerester	*Fish remains*
		Macrofossils, undifferentiated
		Microfossils, undifferentiated
	Skjellag	*Shell bed*
	Vertebrater	*Vertebrates*
	Graptolitter	*Graptolites*
	Konodonter	*Conodonts*
	Marine mikroplankton	*Marine microplankton*
		Diatoms
D		*Dinoflagellates*
		Radiolaria
		Algal cysts
		Plant remains
		Wood fragments
		Plant debris
		Shell

		Shell fragments
	Makrofossilfragmenter	*Macrofossil fragments*
	Mosedyr	*Bryozoa*
	Sjøpinnsvin	*Echonoids*
	Fiskeskjell	*Fish scales*
	Nåler	*Spicules*
	Stammer, grener	*Stems, twigs*
	Løv, blader	*Leaves*
	Marine mikroplankton	*Marine microplankton*
	Arenicolites	*Arenicolites*
	Asterosoma	*Asterosoma*
	Chondrites	Chondrites
	Diplocraterion	Diplocraterion

5.

Kronostratigrafi/ Chronostratigraphy

Items in chapter 5 are available as style-files for ArcGIS

5.1 Standard Chronostratigraphy - Phanerozoic Sealevel Synthesis




TimeScale Creator GTS2020 chart
Standard Chronostratigraphy
Mean Sea Level (intermediate term; synthetic)
Ma
Period
Epoch
Age/Stage
-86 0 86 172 258
Cretaceous
Jurassic
Early
Late
Albian
Aptian
Barremian
Hauterivian
Valanginian
Berriasian
Tithonian
Kimmeridgian
100.5
113.2
121.4
126.5
132.6
137.7
143.1
149.24
Middle
Kimmeridgian
Oxfordian
Callovian
Bathonian
Bajocian
Aalenian
Toarcian
Pliensbachian
Sinemurian
Hettangian
154.78
161.53
165.29
168.17
170.9
174.7
184.2
192.9
199.46
21056_2

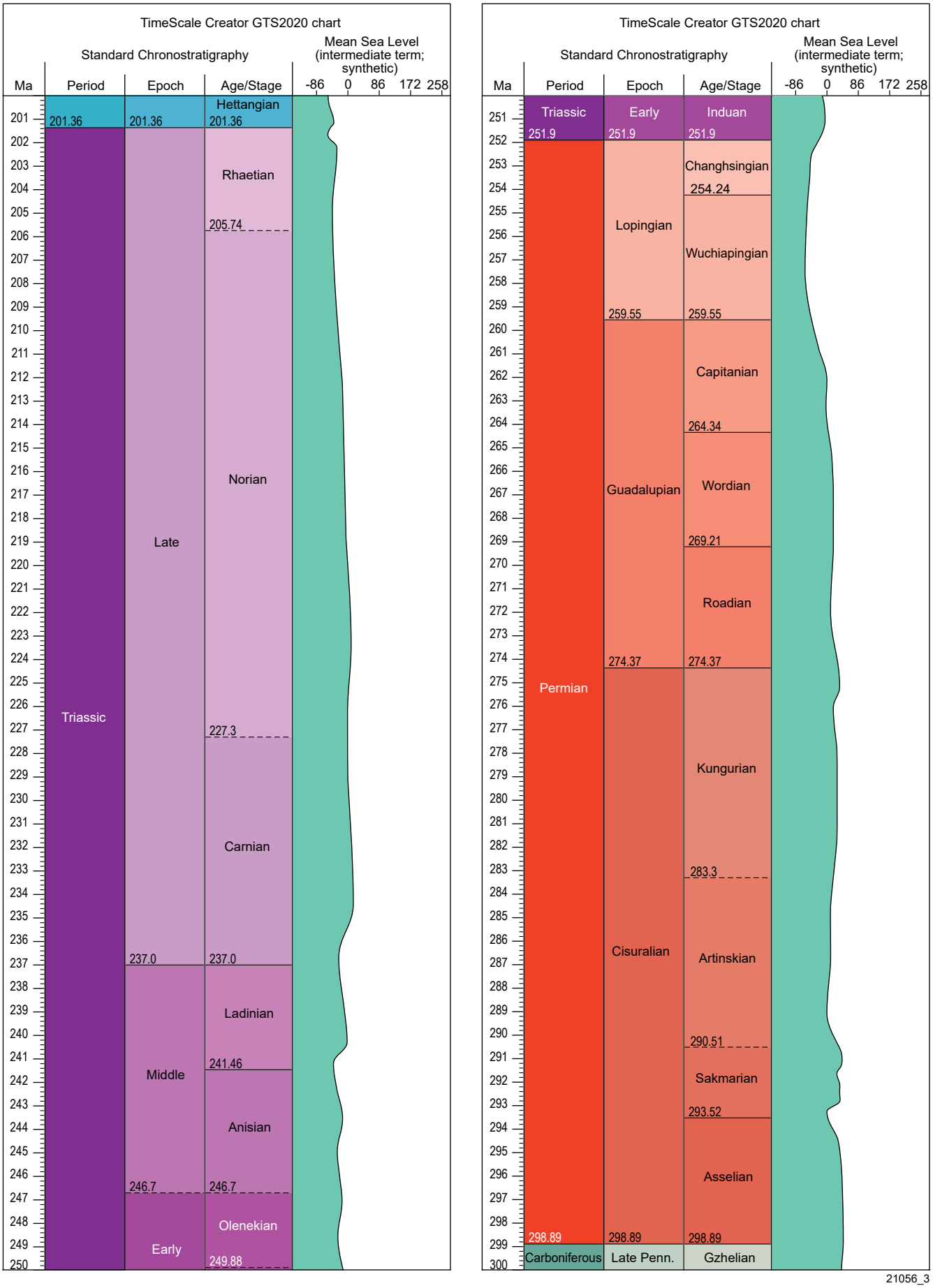
TimeScale Creator GTS2020 chart
Standard Chronostratigraphy
Mean Sea Level (intermediate term; synthetic)
Ma
Period
Epoch
Age/Stage
-86 0 86 172 258
Triassic
Late
Middle
Early
Hettangian
Rhaetian
Norian
Carnian
Ladinian
Anisian
Olenekian
201.36
205.74
227.3
237.0
241.46
246.7
249.88
Permian
Lopingian
Guadalupian
Cisuralian
Induan
Changhsingian
Wuchiapingian
Capitanian
Wordian
Roadian
Kungurian
Artinskian
Sakmarian
Asselian
Carboniferous
Late Penn.
Gzhelian
251.9
254.24
259.55
264.34
269.21
274.37
283.3
290.51
293.52
298.89
21056_3

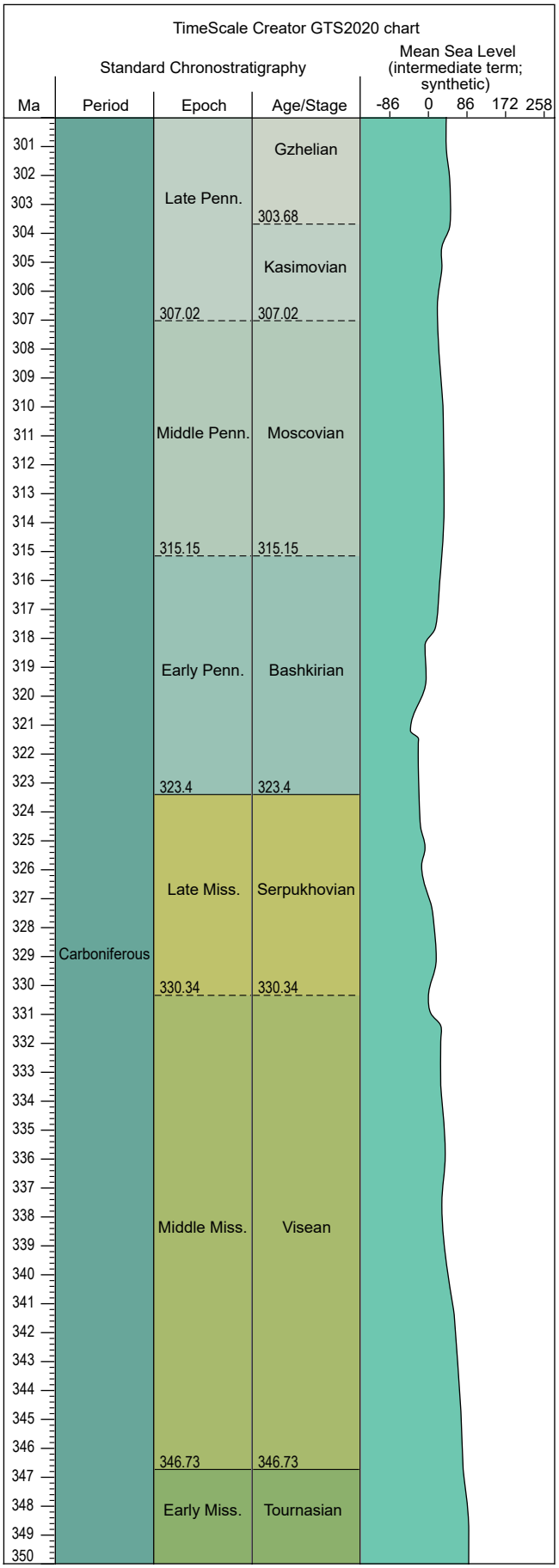
TimeScale Creator GTS2020 chart
Standard Chronostratigraphy
Mean Sea Level (intermediate term; synthetic)
Ma
Period
Epoch
Age/Stage
-86 0 86 172 258
Carboniferous
Late Penn.
Middle Penn.
Early Penn.
Late Miss.
Middle Miss.
Early Miss.
Gzhelian
Kasimovian
Moscovian
Bashkirian
Serpukhovian
Visean
Tournasian
303.68
307.02
315.15
323.4
330.34
346.73

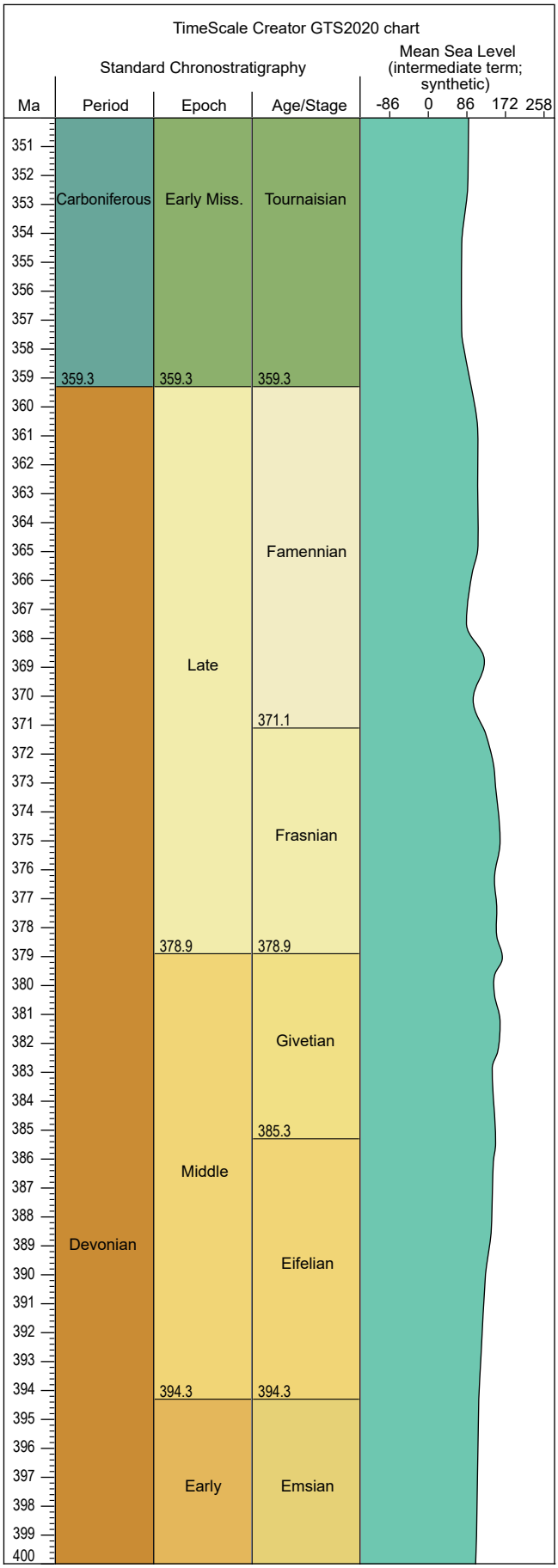
TimeScale Creator GTS2020 chart
Standard Chronostratigraphy
Mean Sea Level (intermediate term; synthetic)
Ma
Period
Epoch
Age/Stage
-86 0 86 172 258
Carboniferous
Devonian
Early Miss.
Late
Middle
Early
Tournaisian
Famennian
Frasnian
Givetian
Eifelian
Emsian
359.3
371.1
378.9
385.3
394.3

21056_4


TimeScale Creator GTS2020 chart
Standard Chronostratigraphy
Mean Sea Level (intermediate term; synthetic)
Ma
Period
Epoch
Age/Stage
-86 0 86 172 258
Devonian
Early
Emsian
407.3
-
410.51
Pragian
412.4
Lochkovian
419.0
Silurian
Pridoli
422.73
Ludlow
Ludfordian
425.01
Gorstian
426.74
Wenlock
Homerian
430.62
Sheinwoodian
432.93
Llandovery
Telychian
438.59
Aeronian
440.49
Rhuddanian
443.07
Ordovician
Late
Hirnantian
445.21
Katian
Katian
452.75
Sandbian
458.18
Middle
Darriwilian
469.42
Dapingian
471.26
Early
Floian
477.08
Tremadocian
486.85
Furongian
Stage 10
491.0
Jiangshanian
494.2
Paibian
497.0
Miaolingian
Guzhangian
21056_5

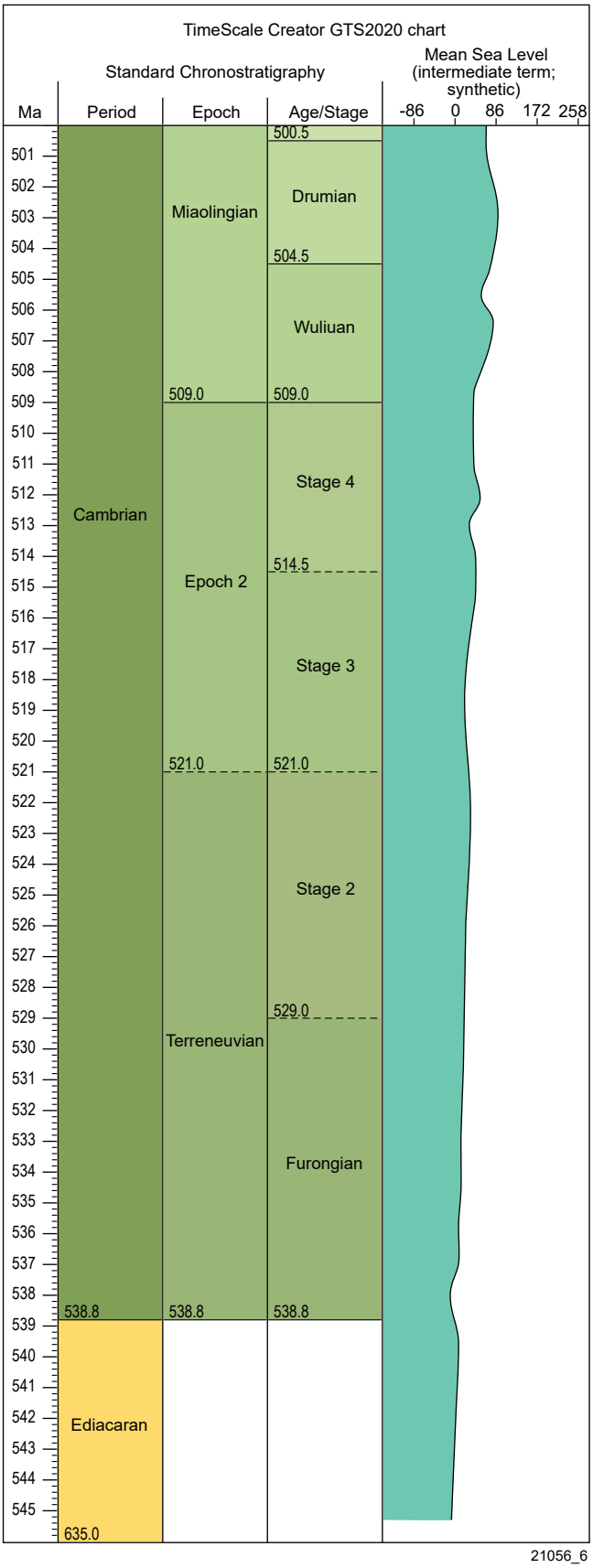
TimeScale Creator GTS2020 chart
Standard Chronostratigraphy
Mean Sea Level (intermediate term; synthetic)
Ma
Period
Epoch
Age/Stage
-86 0 86 172 258
Cambrian
Ediacaran
Miaolingian
Epoch 2
Terreneuvian
Drumian
Wuliuan
Stage 4
Stage 3
Stage 2
Furongian
500.5
504.5
509.0
514.5
521.0
529.0
538.8
635.0
21056_6

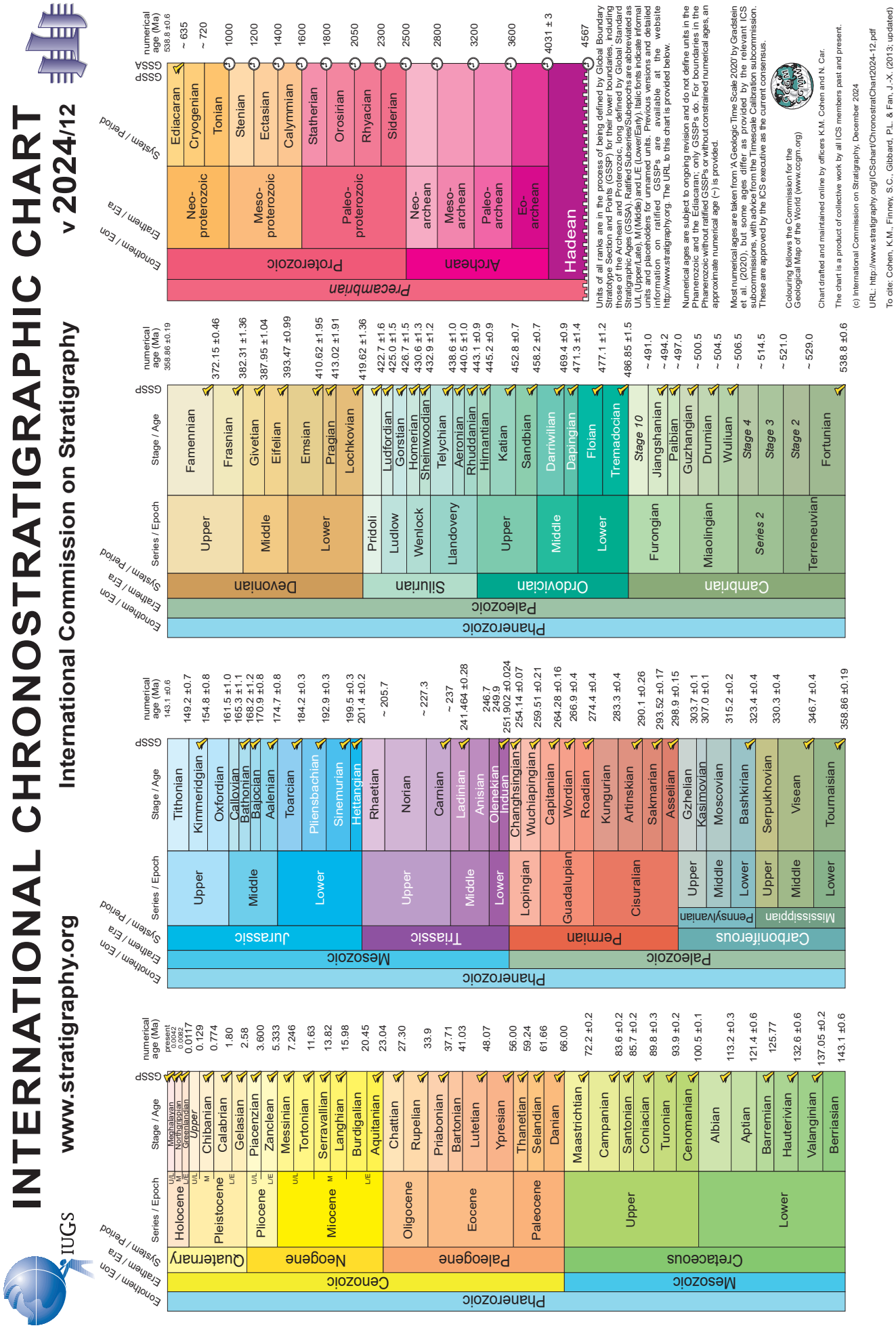
INTERNATIONAL CHRONOSTRATIGRAPHIC CHART
v 2024/12
IUGS
www.stratigraphy.org
International Commission on Stratigraphy
Eonothem / Eon
Erathem / Era
System / Period
Series / Epoch
Stage / Age
GSSP
numerical age (Ma)
Phanerozoic
Cenozoic
Quaternary
Holocene
Pleistocene
Neogene
Pliocene
Miocene
Paleogene
Oligocene
Eocene
Paleocene
Mesozoic
Cretaceous
Upper
Lower
Jurassic
Triassic
Paleozoic
Permian
Carboniferous
Pennsylvanian
Mississippian
Devonian
Silurian
Ordovician
Cambrian
Precambrian
Proterozoic
Archean
Neo-proterozoic
Meso-proterozoic
Paleo-proterozoic
Neo-archean
Meso-archean
Paleo-archean
Eo-archean
Hadean
Units of all ranks are in the process of being defined by Global Boundary Stratotype Section and Points (GSSP) for their lower boundaries, including those of the Archean and Proterozoic, long defined by Global Standard Stratigraphic Ages (GSSA), Ratified Subseries/Subepochs are abbreviated as U/L (Upper/Late), M (Middle) and L/E (Lower/Early). Italic fonts indicate informal units and placeholders for unnamed units. Previous versions and detailed information on ratified GSSPs are available at the website http://www.stratigraphy.org. The URL to this chart is provided below.
Numerical ages are subject to ongoing revision and do not define units in the Phanerozoic and the Ediacaran; only GSSPs do. For boundaries in the Phanerozoic without ratified GSSPs or without constrained numerical ages, an approximate numerical age (~) is provided.
Most numerical ages are taken from 'A Geologic Time Scale 2020' by Gradstein et al. (2020), but some ages differ as provided by the relevant ICS subcommissions, with advice from the Timescale Calibration subcommission. These are approved by the ICS executive as the current consensus.
Colouring follows the Commission for the Geological Map of the World (www.ccgm.org)
Chart drafted and maintained online by officers K.M. Cohen and N. Car.
The chart is a product of collective work by all ICS members past and present.
(c) International Commission on Stratigraphy, December 2024
URL: http://www.stratigraphy.org/ICSchart/ChronostratChart2024-12.pdf
To cite: Cohen, K.M., Finney, S.C., Gibbard, P.L. & Fan, J.-X. (2013; updated)

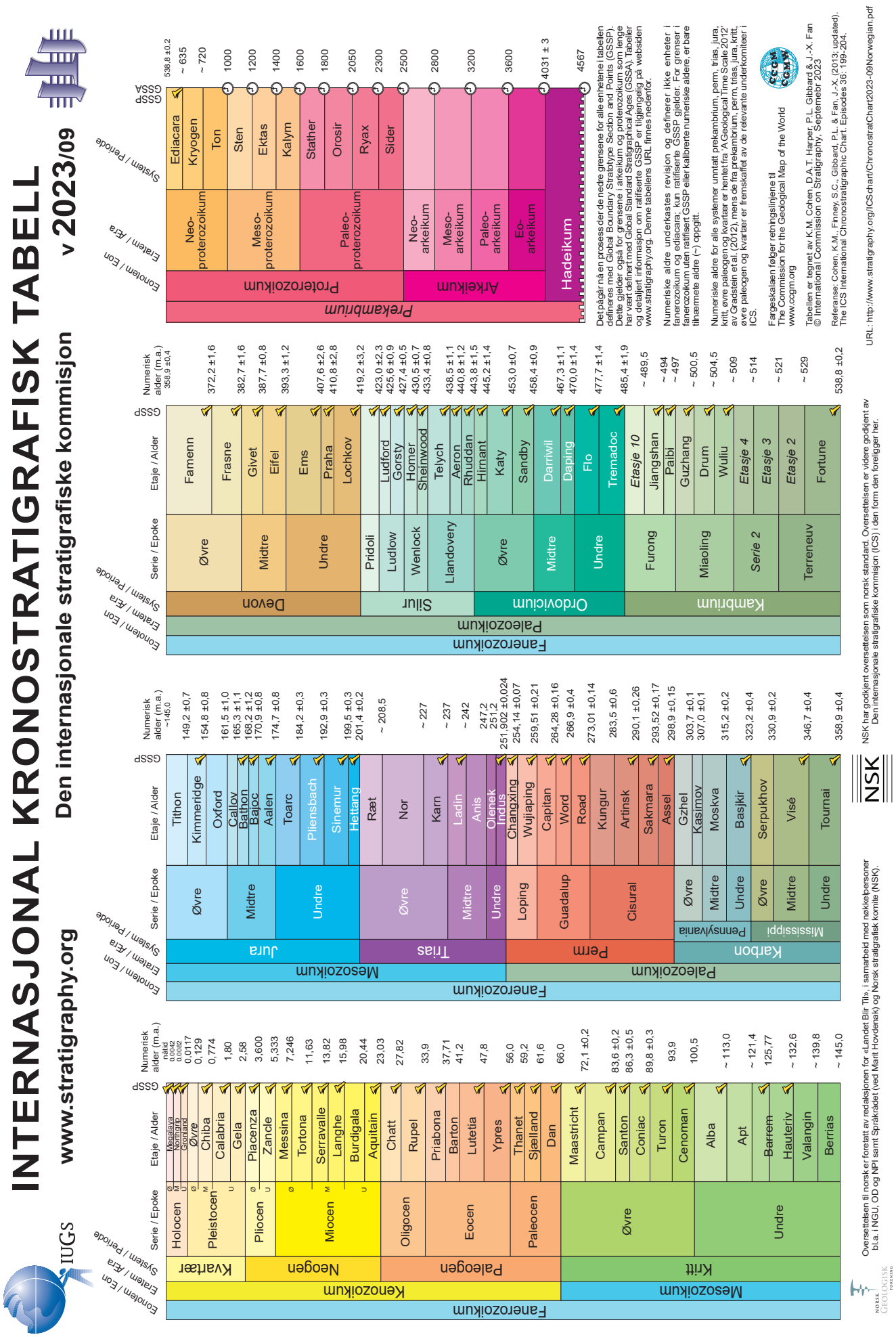
INTERNASJONAL KRONOSTRATIGRAFISK TABELL
IUGS
www.stratigraphy.org
Den internasjonale stratigrafiske kommisjon
v 2023/09
Eonotem / Eon
Erateem / Æra
System / Periode
Serie / Epoke
Etaje / Alder
GSSP
Numerisk alder (m.a.)
Fanerozoikum
Kenozoikum
Kvartær
Holocen
Pleistocen
Pliocen
Neogen
Paleogen
Oligocen
Eocen
Paleocen
Mesozoikum
Krit
Øvre
Undre
Jura
Midtre
Trias
Paleozoikum
Perm
Loping
Guadalup
Cisural
Karbon
Pennsylvania
Mississippi
Proterozoikum
Neo-proterozoikum
Meso-proterozoikum
Paleo-proterozoikum
Prekambrium
Arkeikum
Neo-arkeikum
Meso-arkeikum
Paleo-arkeikum
Eo-arkeikum
Hadeikum
Devon
Silur
Ordovicium
Kambrium
Det pågår nå en prosess der de nedre grensene for alle enhetene i tabellen defineres med Global Boundary Stratotype Section and Points (GSSP). Dette gjelder også for grensene i arkeikum og proterozoikum som lenge har vært definert med Global Standard Stratigraphical Ages (GSSA). Tabeller og detaljert informasjon om ratifiserte GSSP er tilgjengelig på websiden www.stratigraphy.org. Denne tabellens URL finnes nederfor.
Numeriske aldre underkastes revisjon og definerer ikke enheter i fanerozoikum og ediacara; kun ratifiserte GSSP gjelder. For grenser i fanerozoikum uten ratifisert GSSP eller kalibrerte numeriske aldere, er bare tilnærmete aldre (~) oppgitt.
Numeriske aldre for alle systemer unntatt prekambrium, perm, trias, jura, krit, øvre paleogen og kvartær er hentet fra A Geological Time Scale 2012 av Gradstein et al. (2012), mens de fra prekambrium, perm, trias, jura, krit, øvre paleogen og kvartær er fremskaffet av de relevante underkomiteer i ICS.
Fargeskalaen følger retningslinjene til The Commission for the Geological Map of the World www.ccgm.org
Tabellen er tegnet av K.M. Cohen, D.A.T. Harper, P.L. Gibbard & J.-X. Fan © International Commission on Stratigraphy, September 2023
Referanse: Cohen, K.M., Finney, S.C., Gibbard, P.L. & Fan, J.-X. (2013; updated). The ICS International Chronostratigraphic Chart. Episodes 36: 199-204.
URL: http://www.stratigraphy.org/ICSchart/ChronostratChart2023-09Norwegian.pdf
Oversettelsen til norsk er foretatt av redaksjonen for «Landet Blir Til», i samarbeid med nøkkelpersoner bl.a. i NGU, OD og NPI samt Språkrådet (ved Marit Hovdenak) og Norsk stratigrafisk komite (NSK).
NSK
NSK har godkjent oversettelsen som norsk standard. Oversettelsen er videre godkjent av Den internasjonale stratigrafiske kommisjon (ICS) i den form den foreligger her.
NORSK GEOLOGISK FORENING

5.2 Geological time scale

Ref. Commission for the Geological Map of the World

Eonotem/Eon *Eonothem/Eon*	Eratem/Æra *Erathem/Era*	System/Periode *System/Period*	Serie/Epoke *Series/Epoch*	Etasje/Alder *Stage/Age*
Fanerozoikum *Phanerozoic* CMYK: 40/0/5/0, RGB: 154/217/221 HTML: 9ad9dd	Kenozoikum Cz *Cenozoic* CMYK: 11/0/93/0, RGB: 242/249/29 HTML: f2f91d	Kvartær Q *Quaternary* CMYK: 0/0/50/0, RGB: 249/249/127 HTML: f9f97f	Holocen Hol *Holocene* CMYK: 0/10/20/0, RGB: 254/235/210 HTML: feebd2	Megalaya *Meghalayan* CMYK: 0/10/5/0 RGB: 253/237/236 HTML: fdedec
				Northgrip *Northgrippian* CMYK: 0/10/10/0 RGB: 253/236/228 HTML:fdece4
				Gronland *Greenlandian* CMYK: 0/10/15/0 RGB: 254/236/219 HTML:feecdb
			Pleistocen Ple *Pleistocene* CMYK: 0/5/40/0, RGB: 255/239/175 HTML: ffefaf	Øvre *Upper* CMYK: 0/5/15/0, RGB: 255/242/211 HTML: fff2d3
				Chiba *Chibanian* CMYK: 0/5/20/0, RGB: 255/242/199 HTML: fff2c7
				Calabria *Calabrian* CMYK: 0/5/25/0, RGB: 255/242/186 HTML: fff2ba
				Gela *Gelasian* CMYK: 0/5/35/0, RGB: 255/237/179 HTML: ffedb3

Eonotem/Eon *Eonothem/Eon*	Eratem/Æra *Erathem/Era*	System/Periode *System/Period*	Serie/Epoke *Series/Epoch*	Etasje/Alder *Stage/Age*
Fanerozoikum *Phanerozoic* CMYK: 40/0/5/0, RGB: 154/217/221 HTML: 9ad9dd	Kenozoikum Cz *Cenozoic* CMYK: 11/0/93/0, RGB: 242/249/29 HTML: f2f91d	Neogen Na *Neogene* CMYK: 0/10/90/0, RGB: 255/230/25 HTML: ffe619	Pliocen Pli *Pliocene* CMYK: 0/0/40/0, RGB: 255/255/153 HTML: ffff99	Piacenza Pli *Piacenzian* CMYK: 0/0/25/0, RGB: 255/255/191 HTML: ffffbf
				Zancle Zan *Zanclean* CMYK: 0/0/30/0, RGB:255/255/179 HTML: ffffb3
			Miocen Mio *Miocene* CMYK: 0/0/100/0, RGB: 255/255/0 HTML: ffff00	Messina Mes *Messinian* CMYK: 0/0/55/0, RGB: 255/255/115 HTML: ffff73
				Tortona Tor *Tortonian* CMYK: 0/0/60/0, RGB: 255/255/102 HTML: ffff66
				Serravalle Srv *Serravallian* CMYK: 0/0/65/0, RGB: 255/255/89 HTML: ffff59
				Langhe Lan2 *Langhian* CMYK: 0/0/70/0, RGB: 255/255/77 HTML: ffff4d
				Burdigala Lan1 *Burdigalian* CMYK: 0/0/75/0, RGB: 255/255/65 HTML: ffff41
				Aquitain Agt *Aquitanian* CMYK: 0/0/80/0, RGB: 255/255/51 HTML: ffff33

Eonotem/Eon *Eonothem/Eon*	Eratem/Æra *Erathem/Era*	System/Periode *System/Period*	Serie/Epoke *Series/Epoch*	Etasje/Alder *Stage/Age*
Fanerozoikum *Phanerozoic* CMYK: 40/0/5/0, RGB: 154/217/221 HTML: 9ad9dd	Kenozoikum Cz *Cenozoic* CMYK: 11/0/93/0, RGB: 242/249/29 HTML: f2f91d	Paleogen Pa *Paleogene* CMYK: 5/0/90/0, RGB: 253/154/82 HTML: fd9a52	Oligocen Oli *Oligocene* CMYK: 0/25/45/0, RGB: 254/192/122 HTML: fec07a	Chatt Cht *Chattian* CMYK: 0/10/30/0, RGB: 254/230/170 HTML: fee6aa
				Rupel Rup *Rupelian* CMYK: 0/15/35/0, RGB:254/217/154 HTML: fed99a
			Eocen Eoc *Eocene* CMYK: 0/30/50/0, RGB: 253/180/108 HTML: fdb46c	Priabona Prb *Priabonian* CMYK: 0/20/30/0, RGB: 253/205/161 HTML: fdcda1
				Barton Brt *Bartonian* CMYK: 0/25/35/0, RGB: 253/192/145 HTML: fdc091
				Lutetia Lut *Lutetian* CMYK: 0/30/40/0, RGB: 253/180/130 HTML: fdb482
				Ypres Ypr *Ypresian* CMYK: 0/35/45/0, RGB: 252/167/115 HTML: fca773
			Paleocen Pal *Paleocene* CMYK: 0/40/60/0, RGB: 253/167/95 HTML: fda75f	Thanet Tha *Thanetian* CMYK: 0/25/50/0, RGB: 253/191/111 HTML: fdbf6f
				Sjælland Sel *Selandian* CMYK: 0/25/55/0, RGB: 254/191/101 HTML: febf65
				Dan Dan *Danian* CMYK: 0/30/55/0, RGB: 253/180/98 HTML: fdb462

Eonotem/Eon *Eonothem/Eon*	Eratem/Æra *Erathem/Era*	System/Periode *System/Period*	Serie/Epoke *Series/Epoch*	Etasje/Alder *Stage/Age*
Fanerozoikum *Phanerozoic* CMYK: 40/0/5/0, RGB: 154/217/221 HTML: 9ad9dd	Mesozoikum Mz *Mesozoic* CMYK: 60/0/10/0 RGB: 103/197/202 HTML: 67c5ca	Kritt K *Cretaceous* CMYK: 50/0/75/0 RGB: 127/198/78 HTML: 7fc64e	Øvre K2 *Upper* CMYK: 35/0/75/0 RGB: 166/216/74 HTML: a6d84a	Maastricht Maa *Maastrichtian* CMYK: 5/0/45/0 RGB: 242/250/140 HTML: f2fa8c
				Campan Cmp *Campanian* CMYK: 10/0/50/0 RGB: 230/244/127 HTML: e6f47f
				Santon San *Santonian* CMYK: 15/0/55/0 RGB: 217/239/116 HTML: d9ef74
				Coniac Con *Coniacian* CMYK: 20/0/60/0 RGB: 204/233/104 HTML: cce968
				Turon Tur *Turonian* CMYK: 25/0/65/0 RGB:191/227/93 HTML: bfe35d
				Cenoman Cen *Cenomanian* CMYK: 30/0/70/0 RGB: 179/222/83 HTML: b3de53
			Undre K1 *Lower* CMYK: 45/0/70/0 RGB: 140/205/87 HTML: 8ccd57	Alba Alb *Albian* CMYK: 20/0/40/0 RGB: 204/234/151 HTML: ccea97
				Apt Apt *Aptian* CMYK: 25/0/45/0 RGB:191/228/138 HTML: bfe48a
				Barrem Brm *Barremian* CMYK: 30/0/50/0 RGB: 179/223/127 HTML: b3df7f
				Hauteriv Hau *Hauterivian* CMYK: 35/0/55/0 RGB: 166/217/117 HTML: a6d975
				Valangin Vlg *Valanginian* CMYK:40/0/60/0 RGB: 153/211/106 HTML: 99d36a
				Berrias Ber *Berriasian* CMYK:45/0/65/0 RGB: 140/205/96 HTML: 8ccd60

Eonotem/Eon *Eonothem/Eon*	Eratem/Æra *Erathem/Era*	System/Periode *System/Period*	Serie/Epoke *Series/Epoch*	Etasje/Alder *Stage/Age*
Fanerozoikum *Phanerozoic* CMYK: 40/0/5/0, RGB: 154/217/221 HTML: 9ad9dd	Mesozoikum Mz *Mesozoic* CMYK: 60/0/10/0 RGB: 103/197/202 HTML: 67c5ca	Jura J *Jurassic* CMYK: 80/0/5/0, RGB: 52/178/201 HTML: 34b2c9	Øvre J3 *Upper* CMYK: 30/0/0/0 RGB: 179/227/238 HTML: b3e3ee	Tithon Tth *Tithonian* CMYK: 15/0/0/0 RGB: 217/241/247 HTML: d9f1f7
				Kimmeridge Kim *Kimmeridgian* CMYK: 20/0/0/0 RGB: 204/236/244 HTML: ccecf4
				Oxford Oxf *Oxfordian* CMYK: 25/0/0/0, RGB: 191/231/241 HTML: bfe7f1
			Midtre J2 *Middle* CMYK: 50/0/5/0 RGB: 128/207/216 HTML: 80cfd8	Callov Clv *Callovian* CMYK: 25/0/5/0 RGB: 191/231/229 HTML: bfe7e5
				Bathon Bth *Bathonian* CMYK: 30/0/5/0 RGB: 179/226/227 HTML: b3e2e3
				Bajoc Baj *Bajocian* CMYK: 35/0/5/0 RGB: 166/221/224 HTML: a6dde0
				Aalen Aal *Aalenian* CMYK: 40/0/5/0 RGB: 154/217/221 HTML: 9ad9dd
			Undre J1 *Lower* CMYK: 75/5/0/0 RGB: 66/174/208 HTML: 42aed0	Toarc Toa *Toarcian* CMYK: 40/0/5/0, RGB: 153/206/227 HTML: 99cee3
				Pliensbach Plb *Pliensbachian* CMYK: 50/5/0/0 RGB: 128/197/221 HTML: 80c5dd
				Sinemur Sin *Sinemurian* CMYK: 60/5/0/0 RGB: 103/188/216 HTML: 67bcd8
				Hettang Het *Hettangian* CMYK: 70/5/0/0 RGB: 78/179/211 HTML: 4eb3d3

Eonotem/Eon *Eonothem/Eon*	Eratem/Æra *Erathem/Era*	System/Periode *System/Period*	Serie/Epoke *Series/Epoch*	Etasje/Alder *Stage/Age*
Fanerozoikum *Phanerozoic* CMYK: 40/0/5/0, RGB: 154/217/221 HTML: 9ad9dd	Mesozoikum Mz *Mesozoic* CMYK: 60/0/10/0 RGB: 103/197/202 HTML: 67c5ca	Trias Tr *Triassic* CMYK: 50/80/0/0 RGB: 129/43/146 HTML: 812b92	Øvre Tr3 *Upper* CMYK: 25/40/0/0 RGB: 189/140/195 HTML: bd8cc3	Ræt Rht *Rhaetian* CMYK: 10/25/0/0 RGB: 227/185/219 HTML: e3b9db
				Nor Nor *Norian* CMYK: 15/30/0/0 RGB: 214/170/211 HTML: d6aad3
				Karn Crn *Carnian* CMYK: 20/35/0/0 RGB: 201/155/203 HTML: c99bcb
			Midtre Tr2 *Middle* CMYK: 30/55/0/0 RGB: 177/104/177 HTML: b168b1	Ladin Lad *Ladinian* CMYK: 20/45/0/0 RGB: 201/131/191 HTML: c983bf
				Anis Ans *Anisian* CMYK: 25/50/0/0 RGB: 188/117/183 HTML: bc75b7
			Undre Tr3 *Lower* CMYK: 40/75/0/0 RGB: 152/57/153 HTML: 983993	Olenek Ole *Olenekian* CMYK: 30/65/0/0 RGB: 176/81/165 HTML: b051a5
				Indus Ind *Induan* CMYK: 35/70/0/0 RGB: 164/70/159 HTML: a4469f

Eonotem/Eon *Eonothem/Eon*	Eratem/Æra *Erathem/Era*	System/Periode *System/Period*	Serie/Epoke *Series/Epoch*	Etasje/Alder *Stage/Age*
Fanerozoikum *Phanerozoic* CMYK: 40/0/5/0, RGB: 154/217/221 HTML: 9ad9dd	Paleozoikum Pz *Paleozoic* CMYK: 40/10/40/0 RGB: 153/192/141 HTML: 99c08d	Perm P *Permian* CMYK: 5/75/75/0 RGB: 240/64/40 HTML: f04028	Loping P3 *Lopingian* CMYK: 0/35/30/0 RGB: 251/167/148 HTML: fba794	Changxing Cha *Changhsingian* CMYK: 0/25/20/0 RGB: 252/192/178 HTML: fcc0b2
				Wujiaping Wuc *Wuchiapingian* CMYK: 0/30/25/0 RGB: 252/180/162 HTML: fcb4a2
			Guadalup P2 *Guadalupian* CMYK: 0/55/50/0 RGB: 251/116/92 HTML: fb745c	Capitan Cap *Capitanian* CMYK: 0/40/35/0 RGB: 251/154/133 HTML: fb9a85
				Word Wor *Wordian* CMYK: 0/45/40/0 RGB: 251/141/118 HTML: fb8d76
				Road Roa *Roadian* CMYK: 0/50/45/0 RGB: 251/128/105 HTML: fb8069
			Cisural P1 *Cisuralian* CMYK: 5/65/60/0 RGB: 239/88/69 HTML: ef5845	Kungur Kun *Kungurian* CMYK: 10/45/40/0 RGB: 227/135/118 HTML: e38776
				Artinsk Art *Artinskian* CMYK: 10/50/45/0 RGB: 227/123/104 HTML: e37b68
				Sakmara Sek *Sakmarian* CMYK: 10/55/50/0 RGB: 227/111/92 HTML: e36f5c
				Assel Ass *Asselian* CMYK: 10/60/55/0 RGB: 227/99/80 HTML: e36350

Eonotem/Eon *Eonothem/Eon*	Eratem/Æra *Erathem/Era*	System/Periode *System/Period*		Serie/Epoke *Series/Epoch*	Etasje/Alder *Stage/Age*
Fanerozoikum *Phanerozoic* CMYK: 40/0/5/0, RGB: 154/217/221 HTML: 9ad9dd	Paleozoikum Pz *Paleozoic* CMYK: 40/10/40/0 RGB: 153/192/141 HTML: 99c08d	Karbon / *Carboniferous* C CMYK: 60/15/30/0 RGB: 103/165/153 HTML: 67a599	Pennsylvania / *Pennsylvanian* Pen CMYK: 50/10/20/0 RGB: 126/188/198 HTML: 7ebcc6	Øvre *Upper* CMYK: 25/10/20/0 RGB: 191/208/186 HTML: bfd0ba	Gzhel Gze *Gzhelian* CMYK:20/10/15/0 RGB: 204/212/199 HTML: ccd4c7
					Kasimov Kas *Kasimovian* CMYK: 25/10/15/0 RGB: 191/208/197 HTML: bfd0c5
				Midtre *Middle* CMYK: 35/10/30/0 RGB: 166/199/183 HTML: a6c7b7	Moskva Mos *Moscovian* CMYK: 30/10/20/0 RGB: 179/203/185 HTML: b3cbb9
				Undre *Lower* CMYK: 45/10/20/0 RGB: 140/190/180 HTML: 8cbeb4	Basjkir Bsh *Bashkirian* CMYK: 40/10/20/0 RGB: 153/194/181 HTML: 99c2b5
			Mississippi / *Mississippian* Mis CMYK: 60/25/55/0 RGB: 103/143/102 HTML: 678f66	Øvre *Upper* CMYK:30/15/55/0 RGB: 179/190/108 HTML: b3be6c	Serphukhov Spk *Serpukhovian* CMYK: 25/15/55/0 RGB: 191/194/107 HTML: bfc26b
				Midtre *Middle* CMYK: 40/15/55/0 RGB: 153/180/108 HTML: 99b46c	Visé Vis *Visean* CMYK:35/15/55/0 RGB: 166/185/108 HTML: a6b96c
				Undre *Lower* CMYK: 50/15/55/0 RGB: 128/171/108 HTML: 80ab6c	Tournai Tou *Tournaisian* CMYK: 45/15/55/0 RGB: 140/176/108 HTML: 8cb06c
		Devon D3 *Devonian* CMYK: 20/40/75/0 RGB: 203/140/55 HTML: cb8c37		Øvre D3 *Upper* CMYK: 5/10/35/0 RGB: 241/225/157 HTML: f1e19d	Famenn Fam *Famennian* CMYK: 5/5/20/0 RGB: 242/237/179 HTML: f2edb3
					Frasne Frs *Frasnian* CMYK: 5/5/30/0 RGB: 242/237/173 HTML: f2edad
				Midtre D2 *Middle* CMYK: 5/20/55/0 RGB: 241/200/104 HTML: f1c868	Givet Giv *Givetian* CMYK: 5/10/45/0 RGB: 241/225/133 HTML: f1e185
					Eifel Eif *Eifelian* CMYK: 5/15/50/0 RGB: 241/213/118 HTML: f1d576
				Undre D1 *Lower* CMYK: 10/30/65/0 RGB: 229/172/77 HTML: e5ac4d	Ems Ems *Emsian* CMYK: 10/15/50/0 RGB: 229/208/117 HTML: e5d075
					Praha Pra *Pragian* CMYK: 10/20/55/0 RGB: 229/196/104 HTML: e5c46b
					Lochkov Loc *Lochkovian* CMYK: 10/25/60/0 RGB: 229/183/90 HTML: e5b75a

Eonotem/Eon *Eonothem/Eon*	Eratem/Æra *Erathem/Era*	System/Periode *System/Period*	Serie/Epoke *Series/Epoch*	Etasje/Alder *Stage/Age*
Fanerozoikum *Phanerozoic* CMYK: 40/0/5/0, RGB: 154/217/221 HTML: 9ad9dd	Paleozoikum Pz *Paleozoic* CMYK: 40/10/40/0 RGB: 153/192/141 HTML: 99c08d	Silur S *Silurian* CMYK: 30/0/25/0 RGB: 179/225/182 HTML: b3e1b6	Pridoli *Pridoli* CMYK:10/0/10/0 RGB: 230/245/225 HTML: e6f5e1	CMYK:10/0/10/0 RGB: 230/245/225 HTML: e6f5e1
			Ludlow *Ludlow* CMYK: 25/0/15/0 RGB: 191/230/207 HTML: bfe6cf	Ludford *Ludfordian* CMYK: 15/0/10/0 RGB: 217/240/223 HTML: d9f0df
				Gorsty *Gorstian* CMYK: 20/0/10/0 RGB: 204/236/221 HTML: ccecdd
			Wenlock *Wenlock* CMYK:30/0/20/0 RGB: 179/225/194 HTML: b3e1c2	Homer *Homerian* CMYK: 20/0/15/0 RGB: 204/235/209 HTML: ccebd1
				Sheinwood *Sheinwoodian* CMYK: 25/0/20/0 RGB: 191/230/195 HTML: bfe6c3
			Llandovery *Llandovery* CMYK: 40/0/25/0 RGB: 153/215/179 HTML: 99d7b3	Telych *Telychian* CMYK:25/0/15/0 RGB: 191/230/207 HTML: bfe6cf
				Aeron *Aeronian* CMYK: 30/0/20/0 RGB: 179/225/194 HTML: b3e1c2
				Rhuddan *Rhuddanian* CMYK: 35/0/25/0 RGB: 166/220/181 HTML: a6dcb5
		Ordovicium O *Ordovician* CMYK: 100/0/60/0 RGB: 0/146/112 HTML: 009270	Øvre *Upper* CMYK: 50/0/40/0 RGB: 127/202/147 HTML: 7fca93	Hirnant *Hirnantian* CMYK: 35/0/30/0 RGB: 166/219/171 HTML: a6dbab
				Katy *Katian* CMYK: 40/0/35/0 RGB: 153/214/159 HTML: 99d69f
				Sandby *Sandbian* CMYK: 45/0/40/0 RGB: 140/208/148 HTML: 8cd094
			Midtre *Middle* CMYK: 70/0/50/0 RGB: 77/180/126 HTML: 4db47e	Darriwil *Darriwilian* CMYK: 55/0/35/0 RGB: 116/198/156 HTML: 74c69c
				Daping *Dapingian* CMYK: 60/0/40/0 RGB: 102/192/146 HTML: 66c092
			Undre *Lower* CMYK: 90/0/60/0 RGB: 26/157/111 HTML: 1a9d6f	Flo *Floian* CMYK: 75/0/45/0 RGB: 65/176/135 HTML: 41b087
				Tremadoc *Tremadocian* CMYK: 80/0/50/0 RGB: 51/169/126 HTML: 33a97e

Eonotem/Eon *Eonothem/Eon*	Eratem/Æra *Erathem/Era*	System/Periode *System/Period*	Serie/Epoke *Series/Epoch*	Etasje/Alder *Stage/Age*
Fanerozoikum *Phanerozoic* CMYK: 40/0/5/0, RGB: 154/217/221 HTML: 9ad9dd	Paleozoikum Pz *Paleozoic* CMYK: 40/10/40/0 RGB: 153/192/141 HTML: 99c08d	Kambrium E *Cambrian* CMYK: 50/20/65/0 RGB: 127/160/86 HTML: 7fa056	Furong *Furongian* CMYK: 30/0/40/0 RGB: 179/224/149 HTML: b3e095	Etasje 10 *Stage 10* CMYK: 10/0/20/0 RGB: 230/245/201 HTML: e6f5cp
				Jiangshan *Jiangshanian* CMYK: 15/0/25/0 RGB: 217/240/187 HTML: d9f0bb
				Paibi *Paibian* CMYK: 20/0/35/0 RGB: 204/235/174 HTML: ccebae
			Miaoling *Miaolingian* CMYK: 35/5/45/0 RGB: 166/207/134 HTML: a6cf86	Guzhang *Guzhangian* CMYK: 20/5/30/0 RGB: 204/223/170 HTML: ccdfaa
				Drum *Drumian* CMYK: 25/5/35/0 RGB: 191/217/157 HTML: bfd99d
				Wuliu *Wuliuan* CMYK: 30/5/40/0 RGB: 179/212/146 HTML: b3d492
			Serie 2 *Series 2* CMYK: 40/10/50/0 RGB: 153/192/120 HTML: 99c078	Etasje 4 *Stage 4* CMYK: 30/10/40/0 RGB: 179/202/142 HTML: b3ca8e
				Etasje 3 *Stage 3* CMYK: 35/10/45/0 RGB: 166/197/131 HTML: a6c583
			Terreneuv *Terreneuvian* CMYK: 45/15/55/0 RGB: 140/176/108 HTML: 8cb06c	Etasje 2 *Stage 2* CMYK: 35/15/45/0 RGB: 166/186/128 HTML: a6ba80
				Fortune *Fortunian* CMYK: 40/15/50/0 RGB: 153/181/117 HTML: 99b575

Super-Eonotem/ *Super-Eonothem*	Eonotem/ *Eonothem*	Eratem/ *Erathem*	System/ *System*
Prekambrium *Precambrian* CMYK: 0/75/30/0 RGB: 247/67/112 HTML: f74370	Proterozoikum *Proterozoic* CMYK: 0/80/35/0 RGB: 247/53/99 HTML: f73563	Neoproterozoikum *Neoproterozoic* CMYK:0/30/70/0 RGB: 254/179/66 HTML: feb342	Ediacara *Ediacaran* CMYK: 0/15/55/0 RGB: 254/217/106 HTML: fed96a
			Kryogen *Cryogenian* CMYK: 0/20/60/0 RGB: 254/204/92 HTML: fecc5c
			Ton *Tonian* CMYK: 0/25/65/0 RGB: 254/191/78 HTML: febf4e
		Mesoproterozoikum *Mesoproterozoic* CMYK: 0/30/55/0 RGB: 253/180/98 HTML: fdb462	Sten *Stenian* CMYK: 0/15/35/0 RGB: 254/217/154 HTML: fed99a
			Ektas *Ectasian* CMYK: 0/20/40/0 RGB: 253/204/138 HTML: fdcc8a
			Kalym *Calymmian* CMYK: 0/25/45/0 RGB: 253/192/122 HTML: fdc07a
		Paleoproterozoikum *Paleoproterozoic* CMYK: 0/75/30/0 RGB: 247/67/112 HTML: f74370	Stather *Statherian* CMYK: 0/55/10/0 RGB: 248/117/167 HTML: f875a7
			Orosir *Orosirian* CMYK: 0/60/15/0 RGB: 247/104/152 HTML: f76898
			Ryax *Rhyacian* CMYK: 0/65/20/0 RGB: 247/91/137 HTML: f75b89
			Sider *Siderian* CMYK: 0/70/25/0 RGB: 247/79/124 HTML: f74f7c
	Arkeikum *Archean* CMYK: 0/100/0/0 RGB: 240/4/127 HTML: ec008c	Neoarkeikum *Neoarchean* CMYK: 0/50/1/0 RGB: 249/155/193 HTML: f99bc1	CMYK: 0/44/1/0 RGB: 250/167/200 HTML: faa7c8
		Mesoarkeikum *Mesoarchean* CMYK: 0/60/5/0 RGB: 247/104/169 HTML: ff768a9	CMYK: 0/50/5/0 RGB: 248/129/181 HTML: f881b5
		Paleoarkeikum *Paleoarchean* CMYK: 0/75/0/0 RGB: 244/68/159 HTML: f4449f	CMYK: 0/60/0/0 RGB: 246/104/178 HTML: f668b2
		Eoarkeikum *Eoarchean* CMYK: 10/100/0/0 RGB: 218/3/127 HTML: da037f	CMYK: 5/90/0/0 RGB: 230/29/140 HTML: e61d8c
	Hadeikum *Hadean* CMYK: 30/100/0/0 RGB: 174/2/126 HTML: ae027e		

6.

Farger/Colours

Items in chapter 6 are available as style-files for ArcGIS

	Gr/*Gp*	*Fm*	*R*	*G*	*B*	*html*
6.1 Formasjonsfarger ***6.1 Formation colours***						
6.1.1 Barentshavet ***6.1.1 Barents Sea***						
Havbunn *Seabed*			117	190	233	75bee9
Nordland			255	222	47	ffde2f
Sotbakken			253	198	146	fdc692
Torsk			255	236	205	ffeccd
Nygrunnen			175	212	108	afd46c
Kviting			230	240	205	e6f0cd
Kveite			144	210	197	90d2c5
Adventdalen			104	200	198	68c8c6
Kolmule			183	218	155	b7da9b
Kolje			214	224	61	d6e03d
Knurr			115	193	103	73c167
Hekkingen			222	240	233	def0e9
Fuglen			161	209	230	a1d1e6
Kapp Toscana			52	178	201	34b2c9
Realgrunnen			132	204	241	84ccf1
Stø			204	219	241	ccdbf1
Nordmela			28	219	241	1cdbf1
Tubåen			49	50	131	313283
Fruholmen			245	232	242	f5e8f2
Storfjorden			223	195	222	dfc3de
Snadd			232	188	216	e8bcd8
Sassendalen			110	102	152	6e6698
Ingøydjupet			178	130	185	b282b9
Kobbe			240	103	166	f067a6
Steinkobbe			176	81	165	b051a5
Klappmyss			160	93	165	a05da5
Havert			110	102	152	6e6698
Tempelfjorden			246	141	118	f68d76
Ørret			254	230	211	fee6d3
Røye			250	190	175	fabeaf
Bjarmeland			148	94	83	945e53
Isbjørn			226	192	183	e2c0b7
Ulv			223	128	109	df806d
Polarrev			185	128	108	b9806c
Gipsdalen			203	212	209	cbd4d1

	Gr/*Gp*	*Fm*	*R*	*G*	*B*	*html*
Ørn			222	227	225	dee3e1
Falk			190	208	209	bed0d1
Ugle			140	192	199	8cc0c7
Billefjorden			196	196	137	c4c489
Blærerot			218	216	180	dad8b4
Tettegras			184	191	137	b8bf89
Soldogg			130	157	130	829d82
6.1.2 Frans Josefs land ***6.1.2 Frans Josef Land***						
Salisbury			221	221	28	dddd1c
Tikhaya Bay			122	187	87	7abb57
Bashenov			231	243	238	e7f3ee
Tegetthoff			94	191	237	5ebfed
Vasiliev			237	197	222	edc5de
Wilczec			235	95	158	eb5f9e
6.1.3 Svalbard (Sentral) ***6.1.3 Svalbard (Central)***						
Van Mijenfjorden			253	167	95	fda75f
Aspelintoppen			255	240	213	fff0d5
Battfjellet			254	209	109	fed16d
Frysjaodden			249	241	101	f9f165
Grumantbyen			250	232	11	fae80b
Hollendar- dalen			250	232	11	fae80b
Basilika			251	222	6	fbde06
Firkanten			255	203	10	ffcb0a
Adventdalen			104	200	198	68c8c6
Carolinefjellet			204	218	45	ccda2d
Helvetiafjellet			167	205	59	a7cd3b
Kong Karls Land Flows			115	193	103	73c167
Janusfjellet (Subgroup)			138	211	224	8ad3e0
Rurikfjellet			172	223	234	acdfea
Agardhfjellet			139	211	224	8bd3e0
Kapp Toscana			52	178	201	34b2c9
Wilhelmøya			153	196	198	99c4c6
Svenskøya (Subgroup)			98	199	209	62c7d1
Flatsalen			106	196	175	6ac4af
Storfjorden (Subgroup)			202	158	199	ca9ec7
De Geerdalen			201	157	198	c99dc6
Tschermakfjellet			172	132	185	ac84b9
Sassendalen			146	123	182	927bb6

	Gr/*Gp*	*Fm*	*R*	*G*	*B*	*html*
Botneheia			167	150	199	a796c7
Vikinghøgda			144	108	173	906cad
Bravaisberget			167	150	199	a79c7
Tvillingodden			144	108	173	906cad
Vardebukta			153	85	160	9955a0
Kistefjellet			186	169	211	baa9d3
Tempelfjorden			246	141	118	f68d76
Kapp Starostin			171	212	136	abd488
Tokrossøya			171	212	136	abd488
Miseryfjellet			171	212	136	abd488
Bjarmeland			243	116	93	f3745d
Hambergfjellet			171	212	136	abd488
Gipsdalen			203	212	209	cbd4d1
Dickson Land (Subgroup)			222	227	225	dee3e1
Gipshuken			190	208	209	bed0d1
Wordiekammen			140	192	199	8cc0c7
Tårnkanten			201	230	255	c9e6ff
Petrellskåret			139	155	149	8b9b95
Treskelodden			165	201	204	a5c9cc
Hyrnefjellet			113	155	158	719b9e
Campbellryggen (Subgroup)			113	159	183	719fb7
Minkinfjellet			141	178	197	8db2c5
Ebbadalen			170	197	212	aac5d4
Hultberget			198	217	226	c6d9e2
Scheteligfjellet			135	155	166	879ba6
Brøggertinden			175	189	196	afbdc4
Malte Brunfjellet			215	222	225	d7dee1
Hårdbardbreen			165	166	154	a5a69a
Billefjorden			195	196	188	c3c4bc
Sergeijevfjellet			222	227	225	dee3e1
Hornsundet			181	192	188	b5c0bc
Adriabukta			210	206	213	d2ced5
Vegardfjellet			232	230	234	e8e6ea
Orustdalen			192	189	172	c0bdac
Mumien			139	155	149	8b9b95
Hørbyebreen			185	195	191	b9c3bf
6.1.4 Bjørnøya ***6.1.4 Bjørnøya***						
Storfjorden			223	195	222	dfc3de
Skuld			255	175	255	ffafff

	Gr/*Gp*	*Fm*	*R*	*G*	*B*	*html*
Sassendalen			110	102	152	6e6698
Urd			240	103	166	f067a6
Tempelfjorden			246	141	118	f68d76
Miseryfjellet			250	190	175	fabeaf
Bjarmeland			148	94	83	945e53
Hambergfjellet			223	128	109	df806d
Gipsdalen			203	212	209	cbd4d1
Kapp Dunér			201	230	255	c9e6ff
Kapp Hanna			139	155	149	8b9b95
Kapp Kåre			165	201	204	a5c9cc
Landnørdingsvika			113	155	158	719b9e
Billefjorden			196	196	137	c4c489
Nordkapp			218	216	180	dad8b4
Røedvika			130	157	130	829d82
Pre-Old red basement			206	49	49	ce3131
6.1.5 Midt-Norge ***6.1.5 Mid-Norway***						
Havbunn *Seabed*			117	190	233	75bee9
Nordland			255	222	47	ffde2f
Naust			255	251	204	fffbcc
Naust T			255	251	204	fffbcc
Naust S			255	204	102	ffcc66
Naust U			255	200	30	ffc81e
Naust A			255	230	180	ffe6b4
Naust N			255	255	0	ffff00
Kai			255	245	121	fff579
Molo			255	225	50	ffe132
Hordaland			253	198	146	fdc692
Brygge			253	209	176	fdd1b0
Rogaland			250	166	26	faa61a
Tare			246	139	31	f68b1f
Tang			187	127	50	bb7f32
Shetland			175	212	108	afd46c
Springar			230	240	205	e6f0cd
Nise			144	210	198	90d2c5
Kvitnos			183	218	155	b7da9b
Cromer Knoll			104	200	198	68c8c6
Lysing			214	224	61	d6e03d
Lange			115	193	103	73c167

	Gr/*Gp*	*Fm*	*R*	*G*	*B*	*html*
Lyr			0	138	80	008a50
Viking			171	225	250	abe1fa
Spekk			222	240	233	def0e9
Rogn			199	234	251	c7eafb
Melke			161	209	230	a1d1e6
Fangst			132	204	241	84ccf1
Garn			204	219	241	ccdbf1
Not			77	190	238	4dbeee
Ile			28	219	241	1c9ad6
Båt			77	134	189	4d86bd
Ror			0	116	178	0074b2
Tofte			146	169	215	92a9d7
Tilje			87	108	179	576cb3
Åre			49	50	131	313283
Zechstein			246	141	118	f68d76

	Gr/Gp	Fm	R	G	B	html
6.1.6 Faroe-Shetland Basin ***6.1.6 Faroe-Shetland Basin***						
Westray			254	230	170	fee6aa
Stronsay			253	198	146	fdc692
Strachan sst.			253	209	176	fdd1b0
Moray			226	172	139	e2ac8b
Flett			226	172	139	e2ac8b
Faroe			250	166	26	faa61a
Vaila/Lamba			250	166	26	faa61a
Sullom/Egga			122	82	57	7a5239
Macbeth			115	193	103	73c167
Commodore/Svarte			0	138	80	008a50
Co/Cruiser/Rødby			207	223	221	cfdfdd
RoSou			235	235	124	ebeb7c
Neptune			235	235	124	ebeb7c
Carrack			154	194	147	9ac293
Valhall			0	143	130	008f82
Kimmeridge Clay			204	236	244	ccecf4
Humber			171	225	250	abe1fa
6.1.7 Øst-Shetlandbassenget ***6.1.7 East Shetland Basin***						
Havbunn *Seabed*			117	190	233	75bee9
Nordland			255	222	47	ffde2f
Naust			255	251	204	fffbcc
Utsira			255	245	121	fff579
Hordaland			253	198	146	fdc692
Skade			255	236	205	ffeccd
Ull			255	236	205	ffeccd
Grid			253	209	176	fdd1b0
Frigg			255	206	113	ffce71
Rogaland			250	166	26	faa61a
Balder			226	172	139	e2ac8b
Hermod			253	185	19	fdb913
Sele			246	139	31	f68b1f
Ty			197	179	115	c5b373
Heimdal			187	127	50	bb7f32
Lista			242	212	144	f2d490
Våle			122	82	57	7a5239
Maureen			176	149	133	b09585
Shetland			175	212	108	afd46c

	Gr/*Gp*	*Fm*	*R*	*G*	*B*	*html*
Hardåde			230	240	205	e6f0cd
Jorsalfare			144	210	197	90d2c5
Kyrre			183	218	155	b7da9b
Tryggvason			214	224	61	d6e03d
Blodøks			115	193	103	73c167
Svarte			0	138	80	008a50
Cromer Knoll			104	200	198	68c8c6
Rødby			207	223	201	cfdfc9
Sola			154	194	147	9ac293
Mime			179	193	53	b3c135
Åsgard			0	143	130	008f82
Viking			171	225	250	abe1fa
Draupne (Munin)			222	240	233	def0e9
Magnus			199	234	251	c7eafb
Heather			161	209	230	a1d1e6
Brent			132	204	241	84ccf1
Tarbert			87	139	167	578ba7
Ness			204	219	241	ccdbf1
Etive			77	190	238	4dbeee
Rannoch			28	219	241	1c9ad6
Dunlin			77	134	189	4d86bd
Drake			0	84	154	00549a
Cook			146	169	215	92a9d7
Burton			87	108	179	576cb3
Amundsen			49	50	131	313283
Statfjord			0	61	117	003d75
Nansen			158	210	241	9ed2f1
Eiriksson			112	164	216	70a4d8
Raude			174	161	206	aea1ce
Hegre			178	130	185	b282b9
Lunde			245	232	242	f5e8f2
Alke			201	140	197	c98cc5
Snadd			232	188	216	e8bcd8
Lomvi			240	103	166	f067a6
Teist			160	93	165	a05da5
Zechstein			246	141	118	f68d76
Rotliegendes			148	94	83	945e53

	Gr/*Gp*	*Fm*	*R*	*G*	*B*	*html*
6.1.8 Nordlige Vikinggraben ***6.1.8 Northern Viking Trough***						
Havbunn *Seabed*			117	190	233	75bee9
Nordland			255	222	47	ffde2f
Naust			255	251	204	fffbcc
Utsira			255	245	121	fff579
Hordaland			253	198	146	fdc692
Skade			255	236	205	ffeccd
Grid			253	209	176	fdd1b0
Frigg			255	206	103	ffce71
Ull			255	236	205	ffeccd
Rogaland			250	166	26	faa61a
Balder			226	172	139	e2ac8b
Hermod			253	185	19	fdb913
Sele			246	139	31	f68b1f
Heimdal			187	127	50	bb7f32
Lista			242	212	144	f2d490
Ty			197	179	115	c5b373
Våle			122	82	57	7a5239
Shetland			175	212	108	afd46c
Hardråde			230	240	205	e6f0cd
Jorsalfare			144	210	197	90d2c5
Kyrre			183	218	155	b7da9b
Tryggvason			214	224	61	d6e03d
Blodøks			115	193	103	73c167
Svarte			0	138	80	008a50
Cromer Knoll			104	200	198	68c8c6
Rødby			207	223	201	cfdfc9
Sola			154	194	147	9ac293
Mime			179	193	53	b3c135
Åsgard			0	143	130	008f82
Viking			171	225	250	abe1fa
Draupne			222	240	233	def0e9
Heather			161	209	230	a1d1e6
Brent			132	204	241	84ccf1
Tarbert			87	139	167	578ba7
Ness			204	219	241	ccdbf1
Etive			77	190	238	4dbeee
Rannoch			28	219	241	1c9ad6

	Gr/*Gp*	*Fm*	*R*	*G*	*B*	*html*
Broom/Oseberg			0	116	178	0074b2
Dunlin			77	134	189	4d86bd
Drake			0	84	154	00549a
Cook			146	169	215	92a9d7
Burton			87	108	179	576cb3
Amundsen			49	50	131	313283
Statfjord			0	61	117	003d75
Nansen			158	210	241	9ed2f1
Eiriksson			112	164	216	70a4d8
Raude			174	161	206	aea1ce
Hegre			178	130	185	b282b9
Lunde			245	232	242	f5e8f2
Alke			201	140	197	c98cc5
Smith Bank			228	141	187	e48dbb
Lomvi			240	103	166	f067a6
Teist			160	93	165	a05da5
Zechstein			246	141	118	f68d76
Rotliegendes			148	94	83	945e53
Kupferschiefer			254	230	211	fee6d3
6.1.9 Hordaplattform ***6.1.9 Horda Platform***						
Havbunn *Seabed*			117	190	233	75bee9
Nordland			255	222	47	ffde2f
Utsira			255	245	121	fff579
Hordaland			253	198	146	fdc692
Skade			255	236	205	ffeccd
Ull			255	236	205	ffeccd
Rogaland			250	166	26	faa61a
Balder (Radøy)			226	172	139	e2ac8b
Sele (Sula)			246	139	31	f68b1f
Lista (Sotra)			242	212	144	f2d490
Våle (Egga equivalent)			122	82	57	7a5239
Shetland			175	212	108	afd46c
Kyrre			183	218	155	b7da9b
Tryggvason			214	224	61	d6e03d
Blodøks			115	193	103	73c167
Svarte			0	138	80	008a50
Cromer Knoll			104	200	198	68c8c6
Rødby			207	223	201	cfdfc9

	Gr/*Gp*	*Fm*	*R*	*G*	*B*	*html*
Sola			154	194	147	9ac293
Agat			235	235	124	ebeb7c
Mime			179	193	53	b3c135
Åsgard			0	143	130	008f82
Viking			171	225	250	abe1fa
Draupne (Munin)			222	240	233	def0e9
Sognefjord			199	234	251	c7eafb
Heather			161	209	230	a1d1e6
Fensfjord			179	196	202	b3c4ca
Krossfjord			121	168	189	79a8bd
Brent			132	204	241	84ccf1
Tarbert			87	139	167	578ba7
Ness			204	219	241	ccdbf1
Etive			77	190	238	4dbeee
Rannoch			28	219	241	1c9ad6
Dunlin			77	134	189	4d86bd
Drake			0	84	154	00549a
Cook			146	169	215	92a9d7
Johansen			87	108	179	576cb3
Amundsen			49	50	131	313283
Statfjord			0	61	117	003d75
Hegre			178	130	185	b282b9
Lunde			245	232	242	f5e8f2
Alke			201	140	197	c98cc5
Lomvi			240	103	166	f067a6
Teist			160	93	165	a05da5
Zechstein			246	141	118	f68d76
Kupferschiefer			254	230	211	fee6d3
Rotliegendes			148	94	83	945e53

	Gr/*Gp*	*Fm*	*R*	*G*	*B*	*html*
6.1.10 Sørlige Vikinggraben ***6.1.10 Southern Viking Trough***						
Havbunn *Seabed*			117	190	233	75bee9
Nordland			255	222	47	ffde2f
Utsira			255	245	121	fff579
Hordaland			253	198	146	fdc692
Skade (Ull)			255	236	205	ffeccd
Grid			253	209	176	fdd1b0
Frigg			255	206	113	ffce71
Rogaland			250	166	26	faa61a
Balder (Bea ulv) (Odin)			226	172	139	e2ac8b
Hermod			253	185	19	fdb913
Sele			246	139	31	f68b1f
Lista			242	212	144	f2d490
Meileleddet			209	163	44	d1a32c
Heimdal			187	127	50	bb7f32
Våle			122	82	57	7a5239
Shetland			175	212	108	afd46c
Ekofisk			230	240	205	e6f0cd
Tor			234	235	134	eaeb86
Jorsalfare			144	210	197	90d2c5
Kyrre			183	218	155	b7da9b
Hod			146	155	61	929b3d
Tryggvason			214	224	61	d6e03d
Blodøks			115	193	103	73c167
Svarte			0	138	80	008a50
Cromer Knoll			104	200	198	68c8c6
Rødby			207	223	201	cfdfc9
Sola			154	194	147	9ac293
Ran sst unit			104	176	170	68b0aa
Mime			179	193	53	b3c135
Åsgard			0	143	130	008f82
Viking			171	225	250	abe1fa
Draupne			222	240	233	def0e9
Brae			199	234	251	c7eafb
Heather			161	209	230	a1d1e6
Vestland			132	204	241	84ccf1
Hugin			77	190	238	4dbeee
Sleipner			0	116	178	0074b2

	Gr/*Gp*	*Fm*	*R*	*G*	*B*	*html*
Hegre			178	130	185	b282b9
Lunde			245	232	242	f5e8f2
Alke			201	140	197	c98cc5
Skagerrak			232	188	216	e8bcd8
Smith Bank			228	141	187	e48dbb
Zechstein			246	141	118	f68d76
Kupferschiefer			254	230	211	fee6d3
Rotliegendes			148	94	83	945e53
6.1.11 Norsk-danske basseng (Fiskebank subbasseng) ***6.1.11 Norwegian Danish Basin (Fiskebank Sub-basin)***						
Havbunn *Seabed*			117	190	233	75bee9
Nordland (Naust)			255	222	47	ffde2f
Hordaland			253	198	146	fdc692
Lark (informal)			255	206	113	ffce71
Rogaland			250	166	26	faa61a
Sele			246	139	31	f68b1f
Fiskebank (Kolga)			209	163	44	d1a32c
Lista (Rind / Idun equivalent)			242	212	144	f2d490
Siri			187	127	50	bb7f32
Våle			122	82	57	7a5239
Borr sandstone			155	129	98	9b8162
Shetland			175	212	108	afd46c
Ekofisk			230	240	205	e6f0cd
Tor			234	235	134	eaeb86
Hod			146	155	61	929b3d
Blodøks			115	193	103	73c167
Hidra			0	138	80	008a50
Cromer Knoll			104	200	198	68c8c6
Rødby			207	223	201	cfdfc9
Ran sst unit			104	176	170	68b0aa
Tuxen			235	235	124	ebeb7c
Åsgard			0	143	130	008f82
Boknfjord			171	225	250	abe1fa
Flekkefjord			222	240	233	def0e9
Sauda			199	234	251	c7eafb
Tau			161	209	230	a1d1e6
Børglund			179	196	202	b3c4ca
Egersund			121	168	189	79a8bd
Vestland			132	204	241	84ccf1

	Gr/*Gp*	*Fm*	*R*	*G*	*B*	*html*
Sandnes			77	190	238	4dbeee
Bryne			0	116	178	0074b2
Dunlin Group equivalent			77	134	189	4d86bd
Fjerritslev			49	50	131	313283
Stafjord Group equivalent			0	61	117	003d75
Gassum			245	232	242	f5e8f2
Hegre			178	130	185	b282b9
Alke			201	140	197	c98cc5
Skagerrak			232	188	216	e8bcd8
Smith Bank			228	141	187	e48dbb
Zechstein			246	141	118	f68d76
Shearwater salt (informal)			226	192	183	e2c0b7
Turbot anhydrite (informal)			223	128	109	df806d
Halibut carbonate (informal)			185	128	108	b9806c
Kupferschiefer			254	230	211	fee6d3
Rotliegendes			148	94	83	945e53
Auk (informal)			223	128	109	df806d
Fraserburgh			185	128	108	b9806c
Inge volcanics			189	81	66	bd5142
6.1.12 Norsk-danske basseng (Dansk subbasseng) ***6.1.12 Norwegian Danish Basin (Danish Sub-basin)***						
Havbunn *Seabed*			117	190	233	75bee9
Nordland			255	222	47	ffde2f
Gram			255	242	235	fff2eb
Hodde			255	237	179	ffedb3
Odderup			255	245	121	fff579
Arnum			255	242	0	fff200
Ribe			255	222	47	ffde2f
Vejlefjord			255	236	205	ffeccd
Branden			253	209	176	fdd1b0
Viborg mbr			255	206	113	ffce71
Grundfor mbr			210	171	95	d2ab5f
Søvind			226	172	139	e2ac8b
Lillebælt			253	185	19	fdb913
Røsnæs			246	139	31	f68b1f
Knutshoved			187	127	50	bb7f32
Vaerum			226	172	139	e2ac8b
Fur			246	139	31	f68b1f
Ølst			253	185	19	fdb913

	Gr/*Gp*	*Fm*	*R*	*G*	*B*	*html*
Haslund			242	212	144	f2d490
Holmehus			187	127	50	bb7f32
Kertminde			206	131	45	ce832d
Lellinge			122	82	57	7a5239
Shetland			175	212	108	afd46c
Hidra			0	138	80	008a50
Cromer Knoll			104	200	198	68c8c6
Rødby			207	223	201	cfdfc9
Vedsted			179	193	53	b3c135
Skagen			0	143	130	008f82
Boknfjord			171	225	250	abe1fa
Fredrikshavn mbr			222	240	233	def0e9
Borglum			199	234	251	c7eafb
Haldager			132	204	241	84ccf1
Flyvbjerg			121	168	189	79a8bd
Haldager sand			77	190	238	4dbeee
Fjerritslev			49	50	131	313283
Mors			223	195	222	dfc3de
Gassum			245	232	242	f5e8f2
Vinding			226	183	178	e2b7b2
Alke			201	140	197	c98cc5
Skagerrak			232	188	216	e8bcd8
Jylland			178	130	185	b282b9
Oddesund			189	124	181	bd7cb5
Tønder			156	65	152	9c4198
Lolland			215	88	137	d75889
Falster			240	103	166	f067a6
Ørslev			208	24	116	d01874
Bacton			160	93	165	a05da5
Bunter sandstone			155	149	201	9b95c9
Bunter shale			110	102	152	6e6698
Zechstein			246	141	118	f68d76
Kupferschiefer			254	230	211	fee6d3
Rotliegendes			148	94	83	945e53

	Gr/*Gp*	*Fm*	*R*	*G*	*B*	*html*
6.1.13 Sentraltrauet (nordlige del) ***6.1.13 Central Trough (northern part)***						
Havbunn *Seabed*			117	190	233	75bee9
Nordland			255	222	47	ffde2f
Naust (informal)			255	251	204	fffbcc
Utsira			255	245	121	fff579
Hordaland			253	198	146	fdc692
Vade			255	236	205	ffeccd
Lark (informal)			255	206	113	ffce71
Rogaland			250	166	26	faa61a
Balder			226	172	139	e2ac8b
Forties			209	163	44	d1a32c
Sele			246	139	31	f68b1f
Lista			242	212	144	f2d490
Andrew			187	127	50	bb7f32
Vidar			209	163	44	d1a32c
Våle			122	82	57	7a5239
Shetland			175	212	108	afd46c
Ekofisk			230	240	205	e6f0cd
Tor			234	235	134	eaeb86
Hod			146	155	61	929b3d
Blodøks			115	193	103	73c167
Hidra			0	138	80	008a50
Cromer Knoll			104	200	198	68c8c6
Rødby			207	223	201	cfdfc9
Ran sst unit			104	176	170	68b0aa
Sola			154	194	147	9ac293
Tuxen			235	235	124	ebeb7c
Åsgard			0	143	130	008f82
Tyne			171	225	250	abe1fa
Mandal			0	101	87	006557
Farsund			222	240	233	def0e9
Eldfisk			161	209	230	a1d1e6
Haugesund			121	168	189	79a8bd
Ula			199	234	251	c7eafb
Vestland			132	204	241	84ccf1
Sandnes			77	190	238	4dbeee
Bryne			0	116	178	0074b2
Dunlin Group equivalent			77	134	189	4d86bd

	Gr/*Gp*	*Fm*	*R*	*G*	*B*	*html*
Fjerritslev			49	50	131	313283
Statfjord Group equivalent			0	61	117	003d75
Gassum			245	232	242	f5e8f2
Hegre			178	130	185	b282b9
Skagerrak			232	188	216	e8bcd8
Bunter sandstone			155	149	201	9b95c9
Smith Bank			228	141	187	e48dbb
Zechstein			246	141	118	f68d76
Shearwater salt (informal)			226	192	183	e2c0b7
Turbot anhydrite (informal)			223	128	109	df806d
Halibut carbonate (informal)			185	128	108	b9806c
Argyll carbonate member (informal)			250	190	175	fabeaf
Kupferschiefer			254	230	211	fee6d3
Rotliegendes			148	94	83	945e53
Auk			223	128	109	df806d
Fraserburgh			185	128	108	b9806c
Inge volcanics			189	81	66	bd5142
6.1.14 Sentraltrauet (sørlige del) ***6.1.14 Central Trough (southern part)***						
Havbunn *Seabed*			117	190	233	75bee9
Nordland			255	222	47	ffde2f
Hordaland			253	198	146	fdc692
Vade			255	236	205	ffeccd
Rogaland			250	166	26	faa61a
Balder			226	172	139	e2ac8b
Lista			242	212	144	f2d490
Våle			122	82	57	7a5239
Shetland			175	212	108	afd46c
Hidra			0	138	80	008a50
Cromer Knoll			104	200	198	68c8c6
Rødby			207	223	201	cfdfc9
Ran sst unit			104	176	170	68b0aa
Sola			154	194	147	9ac293
Tuxen			235	235	124	ebeb7c
Åsgard			0	143	130	008f82
Leekleddet			0	101	87	006557
Humber			171	225	250	abe1fa
Farsund			222	240	233	def0e9
Vyl			199	234	251	c7eafb

	Gr/*Gp*	*Fm*	*R*	*G*	*B*	*html*
Poul			161	209	230	a1d1e6
Lola			121	168	189	79a8bd
Heno			87	139	167	578ba7
Vestland			132	204	241	84ccf1
Bryne			0	116	178	0074b2
Fjerritslev			49	50	131	313283
Penarth			250	191	178	fabfb2
Haisborough			178	130	185	b282b9
Triton			232	188	216	e8bcd8
Dudgeon			156	65	152	9c4198
Dowsing			228	141	187	e48dbb
Alke			201	140	197	c98cc5
Bacton			160	93	165	a05da5
Bunter sandstone			155	149	201	9b95c9
Bunter shale			110	102	152	6e6698
Zechstein			246	141	118	f68d76
Kupferschiefer			254	230	211	fee6d3
Rotliegendes			148	94	83	945e53
6.1.15 Generelle farger ***6.1.15 General colours***						
Base Cretaceous unconformity (BCU)			127	198	78	7fc64e
Grey beds			187	176	163	bbb0a3
Red beds			223	152	129	df9881
Upper salt			250	191	189	fabfbd
Lower salt			247	159	155	f79f9b

6.2 Standarder for avsetningsmiljø
6.2 Depositional environment standards - all GDEs

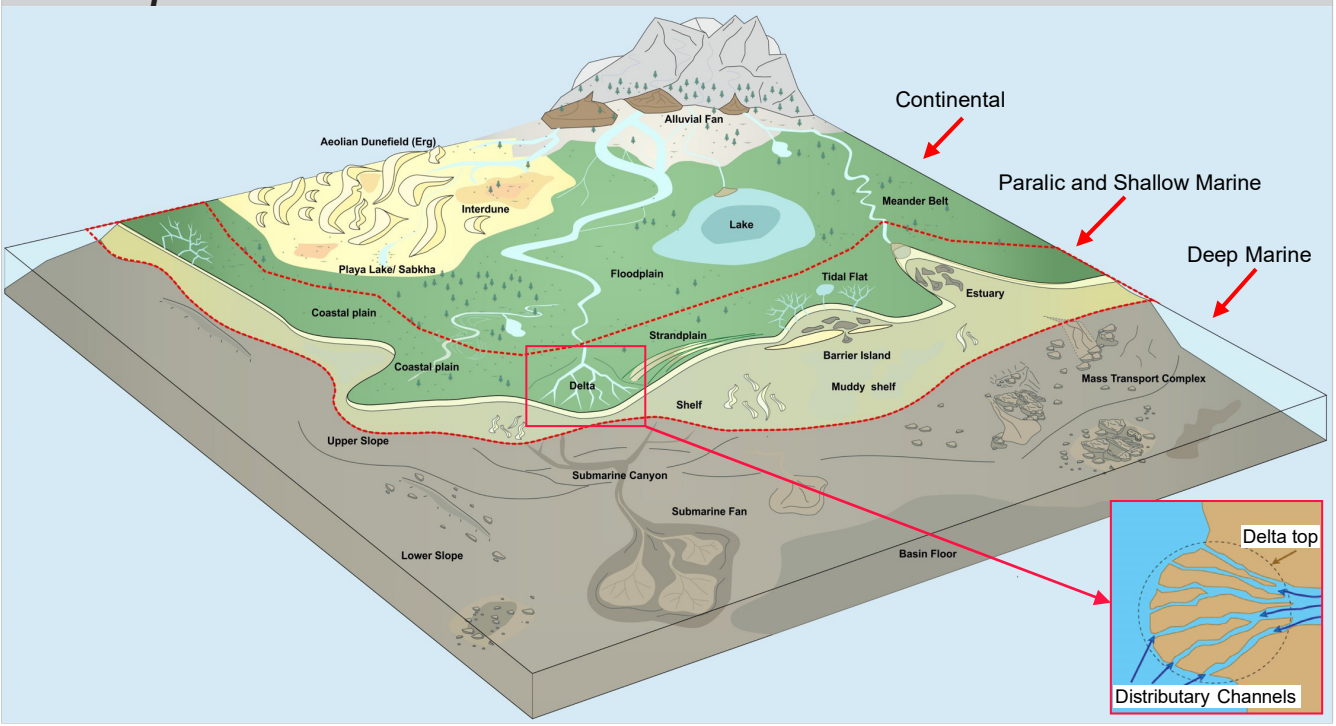

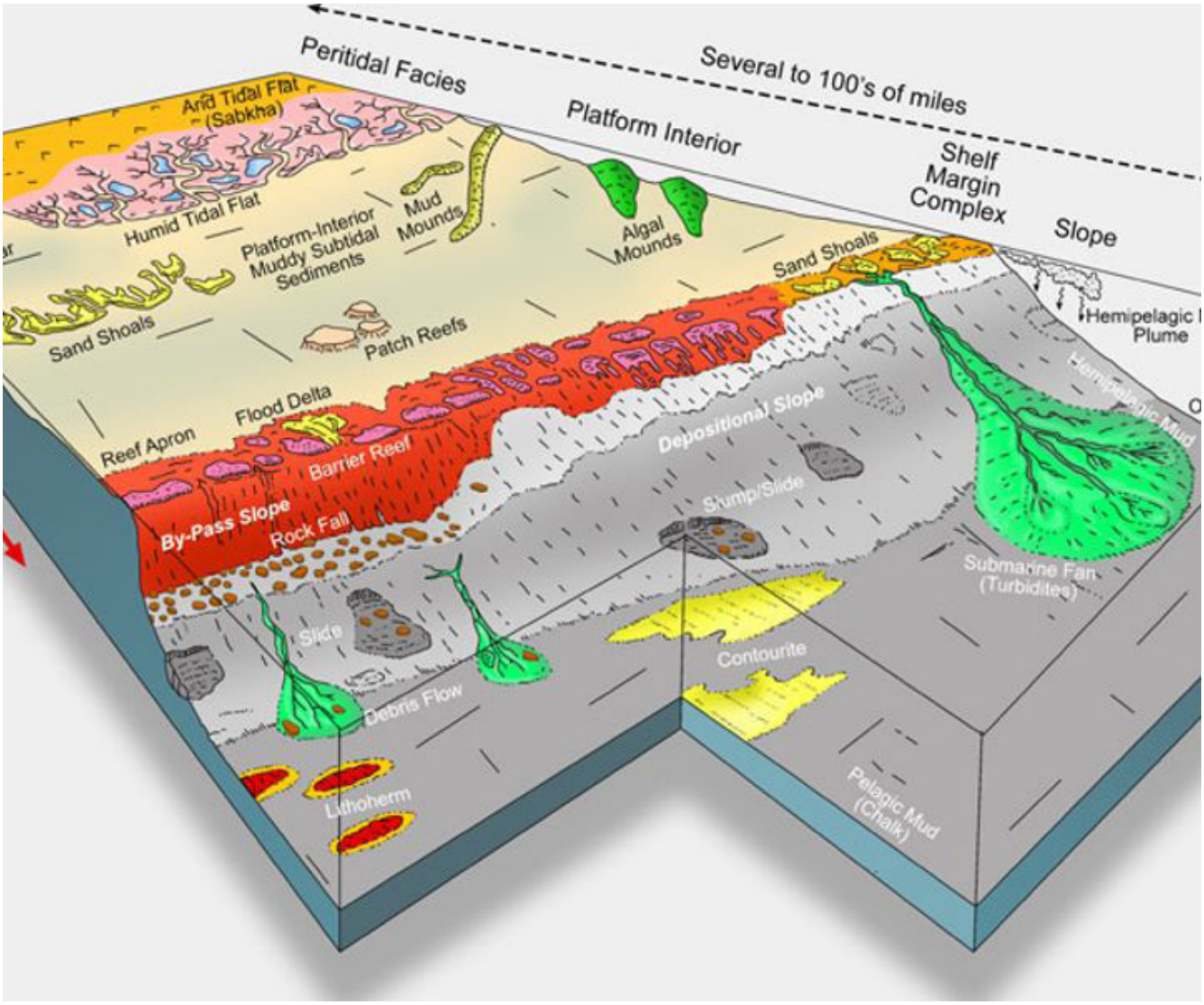

	Parent GDE		R	G	B	html
6.2.1 Gross depositional environment						
1st tier. Gross depositional environment						
Clastic continental			111	138	69	6f8a45
Clastic paralic shallow marine			225	225	225	e1e1e1
Clastic deep marine			175	175	175	afafaf
Carbonate continental			197	207	218	c5cfda
Carbonate paralic shallow marine			119	197	213	77c5d5
Carbonate deep marine			70	112	182	4670b6
Igneous - volcanic			226	77	97	e24d61
Igneous - intrusive			238	16	45	ee102d
Metamorphic			90	20	125	5a147d
Evaporite continental			255	204	204	ffcccc
Evaporite platform			241	119	170	f177aa
Evaporite slope and basin			210	73	241	d249f1
1st tier. Source to sink (EXP)						
Alpine			172	137	0	ac8900
Lowland			111	138	69	6f8a45
Shelf			225	225	225	e1e1e1
Slope			175	175	175	afafaf
Basin floor			125	125	125	7d7d7d
2nd tier. Depositional environment						
Alluvial	*Clastic continental*		179	242	0	b3f200
Erg	*Clastic continental*		248	203	173	f8cbad
Lacustrine (Lake)	*Clastic continental*		197	207	218	c5cfda
Glacigenic Undiff	*Clastic continental*		28	128	78	1c804e
Glacigenic Sub-glacial	*Clastic continental*		24	77	50	184d32
Glacigenic Pro-glacial	*Clastic continental*		158	219	189	9edbbd
Delta	*Clastic paralic shallow marine*		255	102	51	ff6633
Fluvio-deltaic	*Clastic paralic shallow marine*		255	155	50	ff9b32
Wave-influenced delta	*Clastic paralic shallow marine*		255	170	90	ffaa5a
Tide-influenced delta	*Clastic paralic shallow marine*		255	155	130	ff9b82
Tide-dominated delta	*Clastic paralic shallow marine*		204	150	75	cc964b
Wave-dominated delta	*Clastic paralic shallow marine*		243	92	75	f35c4b
Estuary	*Clastic paralic shallow marine*		255	153	102	ff9966
Tide-dominated estuary	*Clastic paralic shallow marine*		255	200	180	ffc8b4
Wave-dominated estuary	*Clastic paralic shallow marine*		255	242	161	fff2a1
Tide-dominated coast	*Clastic paralic shallow marine*		204	102	51	cc6633
Tidal shoreline-non deltaic	*Clastic paralic shallow marine*		204	120	30	cc781e
Wave-influenced tidal shoreline	*Clastic paralic shallow marine*		204	180	110	ccb46e
Barrier island	*Clastic paralic shallow marine*		255	225	20	ffe114
Tide-influenced barrier island	*Clastic paralic shallow marine*		255	230	110	ffe66e
Bay	*Clastic paralic shallow marine*		148	173	182	94adb6
Shoreface	*Clastic paralic shallow marine*		204	102	51	cc6633
Fluvial-influenced shoreface	*Clastic paralic shallow marine*		204	224	71	cce047
Tide-influenced shoreface	*Clastic paralic shallow marine*		204	244	91	ccf45b
Shelf	*Clastic paralic shallow marine*		225	225	225	e1e1e1
Glacigenic subaqueous	*Clastic paralic shallow marine*		215	247	231	d7f7e7
Glacigenic pro-glacial subaqueous	*Clastic paralic shallow marine*		102	255	179	66ffb3
Upper slope	*Clastic deep marine*		204	204	204	cccccc
Lower slope	*Clastic deep marine*		179	179	179	b3b3b3
Slope apron	*Clastic deep marine*		125	125	125	7d7d7d
Ponded basin	*Clastic deep marine*		102	102	102	666666

	Parent GDE		R	G	B	html
Injectite	*Clastic deep marine*		204	51	0	cc3300
Shelf edge	*Clastic deep marine*		173	160	117	ada075
Basin floor	*Clastic deep marine*		125	125	125	7d7d7d
Subaerial	*Carbonate continental*		215	215	195	d7d7c3
Lacustrine carbonate platform undifferentiated	*Carbonate continental*		197	207	218	c5cfda
Lacustrine ramp - undifferentiated	*Carbonate continental*		153	144	209	9990d1
Lacustrine ramp - inner ramp	*Carbonate continental*		52	125	144	347d90
Lacustrine ramp - mid ramp	*Carbonate continental*		214	78	235	d64eeb
Lacustrine ramp - outer ramp	*Carbonate continental*		111	157	249	6f9df9
Lacustrine shelf - undifferentiated	*Carbonate continental*		104	90	208	685ad0
Lacustrine shelf - interior	*Carbonate continental*		0	80	100	005064
Lacustrine shelf - margin	*Carbonate continental*		174	0	201	ae00c9
Lacustrine shelf - slope undifferentiated	*Carbonate continental*		111	211	53	6fd335
Lacustrine shelf - upper slope	*Carbonate continental*		0	153	255	0099ff
Lacustrine shelf - lower slope	*Carbonate continental*		0	25	200	0019c8
Lacustrine shelf - toe of slope	*Carbonate continental*		0	80	20	005014
Lacustrine - intra-platform basin	*Carbonate continental*		130	245	175	82f5af
Lacustrine - basinal	*Carbonate continental*		0	40	60	00283c
Carbonate platform undifferentiated	*Carbonate paralic shallow marine*		123	167	188	7ba7bc
Ramp undifferentiated	*Carbonate paralic shallow marine*		153	144	209	9990d1
Ramp - inner ramp	*Carbonate paralic shallow marine*		197	208	230	c5d0e6
Ramp - mid ramp	*Carbonate paralic shallow marine*		214	78	235	d64eeb
Shelf undifferentiated	*Carbonate paralic shallow marine*		70	112	182	4670b6
Shelf - interior	*Carbonate paralic shallow marine*		0	80	100	005064
Shelf - margin	*Carbonate paralic shallow marine*		174	0	201	ae00c9
Ramp - outer ramp	*Carbonate deep marine*		111	157	249	6f9df9
Shelf - slope undifferentiated	*Carbonate deep marine*		51	121	153	337999
Shelf - upper slope	*Carbonate deep marine*		0	153	255	0099ff
Shelf - lower slope	*Carbonate deep marine*		0	25	200	0019c8
Shelf - toe of slope	*Carbonate deep marine*		0	80	20	005014
Shelf intra-platform basin	*Carbonate deep marine*		130	245	175	82f5af
Basinal	*Carbonate deep marine*		22	42	104	162a68
Continental subaerial volcanic sequence - undifferentiated	*Igneous - volcanic*		206	31	42	ce1f2a
Continental subaerial - lava field (fissure fed)	*Igneous - volcanic*		207	32	69	cf2045
Continental subaerial - volcano (point sourced)	*Igneous - intrusive*		203	43	93	cb2b5d
Continental subaerial pyroclastic	*Igneous - intrusive*		168	83	146	a85392
Continental subaerial volcaniclastic (reworked)	*Igneous - intrusive*		152	94	155	985e9b
Continental subaqueous volcanic sequence - undifferentiated	*Igneous - intrusive*		174	31	206	ae1fce
Transitional subaerial volcanic sequence - undifferentiated	*Igneous - intrusive*		81	6	120	510678
Transitional subaqueous volcanic sequence - undifferentiated	*Igneous - intrusive*		83	7	133	530785
Transitional subaqueous - lava delta	*Igneous - intrusive*		84	10	147	540a93
Transitional - volcano (point sourced)	*Igneous - intrusive*		118	60	179	763cb3
Transitional subaqueous pyroclastic	*Igneous - intrusive*		152	100	211	9864d3
Transitional subaqueous volcaniclastic (reworked)	*Igneous - intrusive*		83	14	161	530ea1

			R	G	B	html
Marine subaqueous volcanic sequence - undifferentiated	*Igneous - intrusive*		81	19	175	5113af
Marine subaqueous - volcano (point sourced)	*Igneous - intrusive*		75	25	190	4b19be
Marine subaqueous pyroclastic	*Igneous - intrusive*		176	135	217	b087d9
Marine subaqueous volcaniclastic (reworked)	*Igneous - intrusive*		44	39	101	2c2765
Intrusive - undifferentiated	*Igneous - intrusive*		184	7	35	b80723
Intrusive minor sheets-stocks - shallow	*Igneous - intrusive*		208	77	78	d04d4e
Intrusive minor sheets-stocks - deep	*Igneous - intrusive*		227	123	122	e37b7a
Intrusive major complex-batholith	*Igneous - intrusive*		235	145	145	eb9191
Hydrothermal vent complex	*Igneous - intrusive*		184	59	7	b83b07
Metamorphic - undifferentiated	*Metamorphic*		143	81	174	8f51ae
Contact metamorphism	*Metamorphic*		143	81	240	8f51f0
Regional metamorphism	*Metamorphic*		124	101	135	7c6587
Evaporite undifferentiated	*Evaporite continental*		241	119	170	f177aa
Platform evaporites undifferentiated	*Evaporite platform*		241	73	146	f14992
Platform evaporites - ramp	*Evaporite platform*		187	19	90	bb135a
Platform evaporites - shelf	*Evaporite platform*		151	11	72	970b48
Slope and basin evaporites undifferentiated	*Evaporite slope and basin*		210	73	241	d249f1
Slope evaporites	*Evaporite slope and basin*		190	46	199	be2ec7
Basinal evaporite	*Evaporite slope and basin*		168	14	159	a80e9f
3rd tier. Subenvironment						
Alluvial fan			242	220	219	f2dcdb
Alluvial plain			220	170	170	dcaaaa
Fluvial			197	133	144	c58590
Incised valley (alluvium constrained)			194	186	187	c2babb
Incised valley (bedrock constrained)			168	150	152	a89698
Incised valley (undifferentiated)			168	136	142	a8888e
Overbank			146	208	80	92d050
Dune complex			248	203	173	f8cbad
Sandsheet			228	223	173	e4dfad
Interdune			228	203	173	e4cbad
Sabkha undifferentiated			252	199	252	fcc7fc
Sabkha			252	199	252	fcc7fc
Lacustrine			197	207	218	c5cfda
Lacustrine delta			140	190	240	8cbef0
Lacustrine non deltaic shoreline			167	175	184	a7afb8
Glacial plain undifferentiated			0	97	48	006130
Glacial delta undifferentiated			0	227	113	00e371
Glacial delta top			27	94	61	1b5e3d
Glacial lake			133	153	143	85998f
Delta front			75	115	75	4b734b
Delta top			118	147	80	769350
Prodelta			217	217	162	d9d9a2
Fan delta			0	102	51	006633
Estuary central basin			160	75	40	a04b28
Supra-tidal			255	171	47	ffab2f
Inter-tidal			255	212	75	ffd44b
Sub-tidal			255	224	122	ffe07a
Barrier complex			255	225	20	ffe114
Barrier inlet			255	102	0	ff6600
Lagoon			140	190	240	8cbef0

		R	G	B	html
Interdistributary bay		51	102	102	336666
Bay head		255	171	47	ffab2f
Backshore		169	201	109	a9c96d
Coastal plain		225	250	180	e1fab4
Foreshore		242	242	58	f2f23a
Shoreface		204	102	51	cc6633
Shelf		255	255	255	ffffff
Offshore transition zone		217	217	190	d9d9be
Offshore		172	137	0	ac8900
Glacial delta subaqueous undifferentiated		124	222	212	7cded4
Glacial delta front		54	194	180	36c2b4
Glacial delta prodelta		27	110	101	1b6e65
Canyon		92	92	0	5c5c00
Shelf incised canyon		51	51	0	333300
Contourite		175	95	25	af5f19
Channel complex		215	180	0	d7b400
Erosional channel complex		215	180	0	d7b400
Leveed channel complex		204	153	51	cc9933
Structurally confined channel complex		207	170	99	cfaa63
Weakly confined channel complex		215	200	150	d7c896
Lobe complex		102	102	51	666633
Semi confined lobe complex		153	153	51	999933
Confined lobe complex		153	153	102	999966
Mass transport complex		102	153	102	669966
Submarine fan		102	102	51	666633
Perched lobe complex		172	137	0	ac8900
Ponded lobe complex		111	83	3	6f5303
Injectite complex		204	51	0	cc3300
Shelf edge delta		173	160	117	ada075
Pelagic		125	125	125	7d7d7d
Hemipelagic		111	83	3	6f5303
Marginal peritidal		183	233	243	b7e9f3
Salina and Sabkha		165	132	165	a584a5
Salina/Sabkha		165	132	165	a584a5
Lagoon (Crb)		130	150	130	829682
Low energy inner ramp		52	125	144	347d90
High energy inner ramp		133	196	212	85c4d4
Shoreline-detached high energy belt		214	78	235	d64eeb
Low energy platform interior		0	80	100	005064
High energy platform interior		59	147	169	3b93a9
Shoal-margin		31	117	254	1f75fe
Buildup-margin		174	0	201	ae00c9
SE - undifferentiated		160	160	160	a0a0a0
By-pass slope margin		130	130	50	828232
Channel complex (Crb)		215	180	0	d7b400
Crb - Mass transport complex (Crb)		67	76	129	434c81
Contourite (Crb)		140	145	185	8c91b9
Contourite drift - plastered (Crb)		113	120	155	71789b
Contourite drift - sheet (Crb)		87	95	126	575f7e
Contourite drift - base of slope mounded (Crb)		63	71	98	3f4762
Contourite drift - channel-delta-related (Crb)		40	49	71	283147

		R	G	B	html
Basin floor fan		26	72	118	1a4876
Pelagic		122	153	172	7a99ac
Tabular lava flow complex		191	73	81	bf4951
Compound braided lava flow complex		165	79	83	a54f53
Subaerial - volcano (shield volcano - point sourced)		224	123	156	e07b9c
Subaerial - volcano (stratovolcano - point sourced)		194	56	115	c23873
Subaerial - volcano (saldera - point sourced)		182	70	132	b64684
Subaerial - volcano (composite - several vents)		193	83	84	c15354
Maar volcano		111	85	85	6f5555
Pyroclastic complex (proximal)		198	102	172	c666ac
Pyroclastic compex (distal ash - fallout)		167	97	146	a76192
Volcaniclastic		136	91	122	885b7a
Epiclastic		106	84	98	6a5462
Subaqueous lava flow complex		135	52	246	8734f6
Hyaloclastite - undifferentiated		150	68	217	9644d9
Hyaloclastite delta - pro-delta debris flow - reworked		151	99	166	9763a6
Hyaloclastite delta - foresets		142	114	145	8e7291
Pillow lava complex		73	6	80	490650
Sill complex		179	0	50	b30032

		R	G	B	html
6.2.2 4th tier. Architectural element					
Aeolian dunes		228	223	173	e4dfad
Dry sandsheet		248	203	173	f8cbad
Dry interdune		228	203	173	e4cbad
Damp interdune		228	223	173	e4dfad
Damp sabkha		238	193	183	eec1b7
Wet sabkha		238	173	193	eeadc1
Evaporite		252	199	252	fc13fc
Sub aerial debris flow		242	220	219	f2dcdb
Sheet, undifferentiated		220	170	170	dcaaaa
Sheetflood		220	170	170	dcaaaa
Fluvial sheetflood		220	170	170	dcaaaa
Abandoned channel fill		102	51	51	663333
Crevasse channel		102	51	0	663300
Crevasse splay sheet		102	81	0	663300
Trunk channel		197	133	144	c58590
Channel belt, multistorey multilateral		79	41	38	4f2926
Channel belt, multistorey undifferentiated fill		105	51	43	69332b
Channel belt, multistorey unilateral		120	56	46	78382e
Channel belt, singlestorey multilateral		204	133	138	cc858a
Channel belt, singlestorey unilateral		227	171	176	e3abb0
Channel belt, undifferentiated fill		235	191	191	ebbfbf
Channel fill		197	133	144	c58590
Incised valley, undifferentiated fill		194	186	187	c2babb
Point bar		102	0	102	660066
Mid-channel bar		153	0	153	990099
Side-attached bar		204	102	204	cc66cc
Bar, undifferentiated		153	102	153	996699
Levee complex		204	153	204	cc99cc
Overbank mudstone		146	208	80	92d050
Paleosol, immature		166	183	80	a6b750
Paleosol, mature		166	172	106	a6ac66
Paleosol, undifferentiated		176	152	106	b0986a
Peat/coal		26	26	26	1a1a1a
Lacustrine beach		204	204	255	ccccff
Lacustrine delta mouth bar		173	221	142	addd8e
Lacustrine distributary channel		197	102	124	c5667c
Lacustrine shoreface		204	204	255	ccccff
Lacustrine turbidite		173	241	142	adf18e
Floodplain lake		204	204	255	ccccff
Lagoon		140	190	240	8cbef0
Lagoonal sandstone, undifferentiated		153	153	204	9999cc
Bay head delta		255	171	47	ffab2f
Crevasse splay		102	81	0	665100
Crevasse delta		51	51	0	333300
Crevasse delta channel		102	51	0	663300
Coastal dune		228	223	173	e4dfad
Beach		204	102	51	cc6633
Barrier complex, undifferentiated		255	225	20	ffe114
Washover fan		71	204	71	47cc47
Tempestite		232	227	208	e8e3d0
Shoreface, undifferentiated		232	232	0	e8e800

		R	G	B	html
Beach ridge/chenier		224	194	51	e0c233
Upper shoreface		247	224	23	e0e017
Middle shoreface		255	242	161	fff2a1
Lower shoreface		232	227	148	e8e394
Proximal lower shoreface		237	232	173	ede8ad
Distal lower shoreface		237	235	189	edebbd
Rip channel		173	137	0	898900
Wave-dominated bay		120	103	120	786778
Distributary channel		197	102	124	c5667c
Mouth bar		55	135	75	37874b
Delta lobe		75	115	75	4b734b
Upper delta front		118	147	80	769350
Lower delta front		150	168	123	96a87b
Prodelta		217	217	162	d9d9a2
Tidally influenced fluvial bar		93	78	53	5d4e35
Tidally influenced fluvial channel		255	204	153	ffcc99
Tidal point bar		102	78	102	664e66
Tidal creek		197	133	144	c58590
Tidal inlet		204	51	0	cc3300
Tidal sandwave		255	102	0	ff6600
Tidal channel		255	102	51	ff6633
Tidal bar		255	153	51	ff9933
Ebb-tidal delta		0	51	51	003333
Flood-tidal delta		0	102	51	006633
Supra-tidal flat		0	153	51	009933
Supra-tidal sabkha		193	71	108	c1476c
Inter-tidal bar		51	153	102	339966
Inter-tidal flat		51	204	102	33cc66
Inter-tidal sabkha		196	90	122	c45a7a
Sub-tidal flat		51	102	102	336666
Muddy tidal flat		102	255	204	66ffcc
Sandy tidal flat		51	204	153	33cc99
Mixed tidal flat		153	204	153	99cc99
Tidal deposits, undifferentiated		204	244	91	ccf45b
Tidal flat, undifferentiated		190	183	91	beb75b
Bay fill		148	173	182	94adb6
Bay fill mudstone		148	133	132	948584
Sub-bay		168	173	135	a8ad87
Shelf channel, undifferentiated		255	255	105	ffff69
Shelf channel		255	255	105	ffff69
Shelf mudstone		255	255	255	ffffff
Shelf turbidite		255	224	122	ffe07a
Offshore transition		230	230	230	e6e6e6
Offshore bar		255	204	0	ffcc00
Abandoned channel fill		102	51	51	663333
Crevasse channel		102	51	0	663300
Distributary channel		197	102	124	c5667c
Mouth bar		55	135	75	37874b
Delta lobe		75	115	75	4b734b
Canyon fill		92	92	0	5c5c00
Channel element		215	180	0	d7b400
Channel axis		204	153	51	cc9933

		R	G	B	html
Channel margin		207	170	99	cfaa63
Channel off-axis		215	200	150	d7c896
Channel lobe transition zone		191	148	13	bf940d
High amalgamation zone		237	207	61	edcf3d
Channel fill, undifferentiated		225	180	30	e1b41e
Heterolithic channel fill		102	173	153	66ad99
Sinuous channel		215	180	0	d7b400
Straight channel		215	180	0	d7b400
Stepped channel		215	180	0	d7b400
Sediment wave		204	153	102	cc9966
Bypass lag		153	51	204	9933cc
Scour fill		204	102	204	cc66cc
Sandy contourite		175	95	25	af5f19
Proximal levee		153	153	102	999966
Distal levee		102	122	51	667a33
External levee		153	255	0	99ff00
Internal levee		153	204	102	99cc66
Levee, undifferentiated		153	153	51	999933
Proximal crevasse splay		102	51	0	663300
Distal crevasse splay		102	81	0	665100
Lobe		102	102	51	666633
Lobe element		102	102	51	666633
Lobe axis		102	51	51	663333
Lobe fringe		153	102	51	996633
Lobe lateral fringe		204	102	51	cc6633
Lobe finger		204	153	102	cc9966
Lobe off-axis		193	119	0	c17700
Lobe distal fringe		102	151	0	669700
Perched lobe		153	204	51	99cc33
Intraslope lobe		102	153	51	669933
Debrite		102	153	132	669984
Mass transport		102	153	102	669966
Slide		153	204	204	99cccc
Slump		102	153	153	669999
Creep		51	204	51	33cc33
Olistolith		52	153	162	3499a2
Mud injectite		255	153	123	ff997b
Sand injectite		255	212	75	ffd44b
Remobilized deposit		255	170	157	ffaa9d
Fluidized deposit		255	133	145	ff8591
Extrudite		153	0	0	990000
Muddy contourite		77	77	77	4d4d4d
Muddy turbidites		102	102	102	666666
Overbank		204	204	204	cccccc
Pelagic mudstone		179	179	179	b3b3b3
Hemipelagic mudstone		111	83	3	0b5303
Terrace		255	153	123	ff997b
Mud vulcano		70	83	95	46535f
Sand vulcano		255	212	75	ffd44b
Vent/spring subaerial travertine/tufa		36	231	84	24e754
Lunette (gypsum aeolian dune)		230	200	230	e6c8e6
Subaerial dune		228	223	173	e4dfad
Swamp		102	255	204	66ffcc

		R	G	B	html
Skeletal bank		105	110	255	696eff
Evaporitive mudflat (early diagenetic)		252	199	252	fcc7fc
Carbonate mudflat		100	120	150	647896
Microbial mudflat		101	151	111	65976f
Subaqueous dune		170	200	230	aac8e6
Barrier island		255	255	20	ffe114
Shoal undifferentiated		31	117	254	1f75fe
Shoal complex		71	139	155	478b9b
Shoal organic/skeletal		104	160	255	68a0ff
Shoal intertidal		135	180	254	87b4fe
Foreshoal		0	125	209	007dd1
Backshoal		0	106	180	006ab4
Buildup undifferentiated		174	0	201	ae00c9
Mound undifferentiated		111	0	255	6f00ff
Microbialite		130	150	130	829682
Stromatolite		156	178	156	9cb29c
Thrombolite		156	178	156	9cb29c
Algal mound		198	13	3	c60d03
Bioclastic mound		249	84	47	f9542f
Mud-mound		249	52	78	f9344e
Skeletal mound		216	89	80	d85950
Vent related mound		252	123	132	fc7b84
Bioherm		244	208	154	f4d09a
Biostrome		237	191	40	edbf28
Biostrome - grain-rich matrix		206	140	33	ce8c21
Biostrome - mud-rich matrix		198	114	65	c67241
Patch reef		165	226	59	a5e23b
Patch reef complex		11	193	154	0bc19a
Reef core		33	206	90	21ce5a
Back reef		102	214	138	66d68a
Fore reef		48	201	191	30c9bf
Inter-buildup/mound		122	122	122	7a7a7a
Intra-buildup		161	161	161	a1a1a1
Ridge-mound undifferentiated		174	0	201	ae00c9
Ridge-mound chevron		152	106	201	986ac9
Ridge-mound domical		193	145	247	c191f7
Ridge-mound tabular		86	37	145	562591
Clinoform undifferentiated		81	182	249	51b6f9
Clinoform oblique (tangential)		15	33	229	0f21e5
Clinoform oblique (parallel)		49	160	254	31a0fe
Clinoform sigmoid		20	72	214	1448d6
Clinoform complex sigmoid oblique		16	129	225	1081e1
Clinoform margin		62	49	183	3e31b7
Clinoform platform interior		123	208	237	7bd0ed
Clinoform oblique down-stepping		95	174	198	5faec6
Clinoform shingled		55	93	163	375da3
Margin wall		167	90	190	a75abe
Escarpment		125	65	144	7d4190
Accretionary slope		90	150	255	5a96ff
Breccia undifferentiated		118	184	150	76b896
Shoreline/desiccation breccia		73	227	141	49e38d
Slope breccia		2	255	124	02ff7c
Solution and collapse breccia		1	147	71	019347
Tectonic breccia		31	126	75	1f7e4b
Hydrothermal breccia		53	95	74	355f4a
Karst undifferentiated		255	0	255	ff00ff
Talus		203	227	181	cbe3b5

		R	G	B	html
Carbonate turbidite		255	224	122	ffe07a
Chalk - in situ		171	80	166	ab50a6
Chalk redeposited		205	91	164	cd5ba4
Chalk debris flow		250	83	210	fa53d2
Chalk slump		102	153	153	669999
Grainy contourite		158	158	158	9e9e9e
Heterolithic contourite		117	117	117	757575
Organic-rich carbonate		102	102	0	666600
Carbonate mudstone		78	105	173	4e69ad
Till		171	235	0	abeb00
Overcompacted till /traction till		100	181	136	64b588
Deformation till		1	71	33	014721
Boulder pavement		172	189	179	acbdb3
Ice marginal moraine		89	102	85	596655
Esker		194	157	54	c29d36
Drumlin / multi-scale glacial lineations		28	107	64	1c6b40
Glacial outwash plain / sandur		219	164	13	dba40d
Tunnel valley		168	69	27	a8451b
Glaciomarine mudstone		158	235	255	9eebff
Lava flow - undifferentiated		44	39	101	2c2765
Lava flow upper crust		52	40	103	342867
Lava flow massive interior		59	41	104	3b2968
Lava flow lower crust		66	41	106	42296a
Lava flow crust autobreccia (transitional/aa lava)		72	42	107	482a6b
Ponded lava colonnade		79	43	108	4f2b6c
Ponded lava entablature		85	43	109	552b6d
Lava tube		91	44	110	5b2c6e
Invasive lava flow		98	44	111	622c6f
Cinder cone		104	45	112	682d70
Rootless cone		110	45	112	6e2d70
Volcaniclastic fan (breccia)		116	46	113	742e71
Epiclastic fan (breccia)		122	47	113	7a2f71
Volcaniclastic (undifferentiated)		127	48	113	7f3071
Volcaniclastic (fluvial conglomerate)		133	48	113	853071
Epiclastic (fluvial conglomerate)		138	49	113	8a3171
Volcaniclastic (sand)		144	50	112	903270
Epiclastic (sand)		149	51	112	953370
Volcaniclastic (mud or silt)		155	52	112	9b3470
Epiclastic (mud or silt)		160	54	111	a0366f
Lahar		165	55	110	a5376e
Pyroclastic scoria		170	57	109	aa396d
Pyroclastic agglutinate		174	59	109	ae3b6d
Pyroclastic ignimbrite unwelded		179	61	108	b33d6c
Pyroclastic ignimbrite welded		184	63	106	b83f6a
Hyaloclastite breccia		188	65	105	bc4169
Hyaloclastite (wave or current reworked)		192	67	104	c04368
Volcanic debris flow		196	70	103	c44667
Peperite (dynamic lava-sediment mingling)		200	73	101	c84965
Subaqueous sheet flow		204	76	100	cc4c64
Pillow lava		208	79	98	d04f62
Dike		211	82	97	d35261
Sill		215	85	95	d7555f
Aureole		218	88	94	da585e
Vent agglomerate		221	92	92	dd5c5c
Stock or plug		219	109	89	db6d59
Weathering - undifferentiated		216	208	220	d8d0dc

	Parent GDE		R	G	B	html
Salina or evaporite pan			255	200	255	ffc8ff
Evaporite turbidite			145	105	145	916991
Layered evaporite			107	77	107	6b4d6b
Undifferentiated			255	255	255	ffffff

		R	G	B	html
6.3 Bergartstyper ***6.3 Rock types***					
6.3.1 Epiklastiske bergarter ***6.3.1 Epiclastic rocks***					
Konglomerat *Conglomerate*		255	193	0	ffd100
Sedimentær breksje *Sedimentary breccia*		255	193	0	ffd100
Sandstein *Sandstone*		255	247	143	fff78f
Siltstein *Siltstone*		179	212	84	b3d454
Slamstein *Mudstone*		31	180	108	1fb46c
Leirstein *Claystone*		101	167	64	65a740
Skifrig siltstein *Fissile siltstone*		179	212	84	b3d454
Skifrig slamstein *Fissil mudstone*		31	180	108	1fb46c
Skifrig leirstein *Shale*		136	112	0	887000
Grey silty clay		197	179	115	c5b373
6.3.2 Karbonatbergarter ***6.3.2 Carbonate rocks***					
Kalkstein *Limestone*		0	165	203	00a5cb
Dolomittisk kalkstein *Dolomitic limestone*		0	155	219	009bdb
Dolomittstein *Dolostone*		54	17	99	361163
Kalkh. dolomittstein *Calcareous dolostone*		115	173	222	73adde
Kritt *Chalk*		0	181	214	00b5d6
Mergel *Marl*		98	200	206	62c8ce
Koraller *Spiculities*		214	133	137	d68589
6.3.3 Evaporittbergarter ***6.3.3 Evaporitic rocks***					
Gips *Gypsum*		241	119	170	f177aa
Anhydritt *Anhydrite*		241	119	170	f177aa
Gips/Anhydritt *Gypsum/Anhydrite*		241	119	170	f177aa
Steinsalt *Halite*		246	160	169	f6a0a9
Salt generelt *Salt*		246	160	169	f6a0a9

		R	G	B	html
6.3.4 Kull ***6.3.4 Coal***					
Kull *Coal*		0	0	0	000000
Brun kull *Brown coal*		76	75	57	4c4b39
6.3.5 Magmatiske bergarter ***6.3.5 Magmatic rocks***					
Vulkanske bergarter ***Volcanic rocks***					
Vulkanske bergarter generelt *Volcanic rocks*		255	50	50	ff3232
Dypbergarter ***Plutonic rocks***					
Dypbergarter generelt *Intrusive (plutonic) rocks*		251	184	141	fbb88d
Silisiske dypbergarter/sills *Silicic plutonic rocks*		240	81	70	f05146
Mafiske dypbergarter *Mafic plutonic rocks*		128	69	0	804500
Ooze		119	110	85	776e55
Gangbergarter ***Dykes and sills***					
Gangbergarter generelt *Dykes and sills*		75	57	0	4b3900
6.3.6 Metamorfe bergarter ***6.3.6 Metamorphic rocks***					
Metamorfe bergarter generelt *Metamorphic rocks*		245	127	51	f57f33
6.3.7 Kombinerte symboler ***6.3.7 Combined symbols***					
Tuffit *Tuffitt*		211	128	181	d380b5
Bitumerik *Bitumenious*		235	220	175	ebdcaf
Tuffit og Bitumenrik kombineres med symboler for andre bergarter f eks for leirstein *Tuffitt and Bitumenious to combine with symbols for other rocks, i e claystone*					

		R	G	B	html
6.4 Vanndyp ***6.4 Water depths***					
Vanndyp 0 - 200 m *Water depth 0 - 200 m*		157	214	237	9dd6ed
Vanndyp 200 - 300m *Water depth 200 - 300m*		138	199	235	8ac7eb
Vanndyp 300 - 500m *Water depth 300 - 500m*		114	179	232	72b3e8
Vanndyp 500-1000m *Water depth 500-1000m*		64	145	227	4091e3
Vanndyp 1000-1500m *Water depth 1000-1500m*		33	118	217	2176d9
Vanndyp 1500-2000m *Water depth 1500-2000m*		32	94	201	205ec9
Vanndyp 2000-2500m *Water depth 2000-2500m*		32	73	186	2049ba
Vanndyp 2500-3000m *Water depth 2500-3000m*		28	55	176	1c37b0
Vanndyp >3000m *Water depth >3000m*		23	40	166	1728a6
6.5 Tektoniske elementer ***6.5 Tectonic elements***					
Grunt basseng *Shallow basin*		196	229	249	c4e5f9
Dypt basseng *Deep basin*		0	165	203	00a5cb
Plattform og terrasse *Platform and terrace*		0	171	101	00ab65
Høyde *High*		255	209	0	ffd100
Shelf		225	235	207	e1ebcf
Slope/shelf		177	187	47	b1bb2f
Basin floor		93	129	60	5d813c
Cenozoic high		255	255	115	ffff73
Volcanic rocks		255	50	50	ff3232
Upper crust		179	179	179	b3b3b3
Middle crust		199	178	153	C7B299
Lower crust		128	110	100	806E64
LCB (Lower crystal body)		255	0	255	806E64
Mantle rock		170	170	225	AAAAFF

								R	***G***	***B***	***html***

6.6 Tilleggsfarger
6.6 Additional colours

		Back-ground	R	G	B	html	45° stripe	R	G	B	html
Humid terrestrial shales			136	112	0	887000	2pkt	117	190	223	75bee9
Arid terrestrial shales			207	198	153	cfc699					
Lacustrine			101	167	64	65a740					
Alluvial fans			255	247	143	fff78f	2pkt	179	212	84	b3d454
Marine shales and mudstone			136	112	0	887000	2pkt	77	180	108	4db46c
Organic rich shale			184	169	102	b8a966					
Extrusives			208	162	203	d0a2cb					
Hiatus			255	255	255	ffffff					
URU Upper regional unconformity			190	190	190	bebebe					

6.7 Seismisk fasieskart
6.7 Seismic facies map

Haugformet og drapert refleksjonsmønster *Mounded and draped reflection pattern*	255	200	51	ffc833
Prograderende refleksjonsmønster *Prograding reflection pattern*	164	153	140	a4998c
Pålapp og fyllrefleksjonsmønster *Onlap and fill reflection pattern*	212	231	176	d4e7b0
Parallelt og divergent refleksjonsmønster *Parallel and divergent reflection pattern*	179	145	10	b3910a
Stratigrafisk brudd (kondensering mest sannsynlig) *Stratigraphic break (condensed section most probable)*	241	119	170	f177aa
Erosjon *Erosion*	226	0	124	e2007c
Øvre del av sekvensen/ enheten er erodert *Upper part of the sequence/unit is eroded*				

6.8 Risk
6.8 CRS

High	255	190	190	ffbebe
Moderate	255	255	115	ffff73
Low	211	255	190	d3ffbe

		R	G	B	html
6.9 Modningsgrad ***6.9 Maturity level***					
Karbonatbergarter ***Carbonate rocks***					
Umoden, ingen hydrokarbondannelse *Immature, no hydro-carbon generation*		210	202	193	d2cac1
Umoden -tidlig gass *Immature, early gas*		255	247	143	fff78f
Tidlig olje *Early oil*		0	102	0	006600
Olje *Oil*		2	219	0	02db00
Olje/våt gass *Oil/wet gas*		98	200	206	62c8ce
Våt gass/tørr gass *Wet gas /dry gas*		241	119	170	f177aa
Tørr gass *Dry gas*		255	0	0	ff0000
Overmoden *Postmature*		176	63	151	b03f97
6.9.1 Transformation ratio ***6.9.1 Transformation ratio***					
Kerogen type II					
0-15	Immature	210	202	193	d2cac1
15-35	Early oil	0	102	0	006600
35-60	Main oil	2	219	0	02db00
60-80	Oil and gas	98	200	206	62c8ce
80-98	Gas	255	0	0	ff0000
99-100	Postmature	176	63	151	b03f97
Kerogen type III					
0-20	Immature	210	202	193	d2cac1
20-60	Wet gas	241	119	170	f177aa
60-98	Gas	255	0	0	ff0000
98-100	Postmature	176	63	151	b03f97
6.9.2 Easy %RO ***6.9.2 Easy %RO***					
Kerogen type II					
0.55	Immature	210	202	193	d2cac1
0.55-0.65	Early oil	0	102	0	006600
0.65-0.9	Main oil	2	219	0	02db00
0.9-1.35	Late oil (oil/wet gas)	98	200	206	62c8ce
1.35-2.0	Wet gas/condensate	241	119	170	f177aa
2.0-3.99	Dry gas	255	0	0	ff0000
4.0	Postmature	176	63	151	b03f97

		R	G	B	html
6.10 ***6.10 SR richness and quality*** **6.10.1** ***6.10.1 Source rock richness for clastic source rocks***					
(after Cooles, 1985; Cornford; 1998, and Peters et al., 2005)					
No source rock: 0-0.5 wt% TOC		210	202	193	d2cac1
Poor source rock: 0.5-1 wt% TOC		255	0	0	ff0000
Fair source rock: 1-2 wt% TOC		241	119	170	f177aa
Good source rock: 2-4 wt% TOC		98	200	206	62c8ce
Very good source rock: 4-12 wt% TOC		0	102	0	006600
Excellent source rock: 12-50 wt% TOC		2	219	0	02db00
Coal: >50 wt% TOC		0	0	0	000000
6.10.2 ***6.10.2 Source rock richness for carbonate source rocks***					
(after Cooles, 1985; Cornford; 1998, and Peters et al., 2005)					
No source rock: 0-0.3 wt% TOC		210	202	193	d2cac1
Poor source rock: 0.3-0.5 wt% TOC		255	0	0	ff0000
Fair source rock: 0.5-1 wt% TOC		241	119	170	f177aa
Good source rock: 1-2 wt% TOC		98	200	206	62c8ce
Very good source rock: 2-6 wt% TOC		0	102	0	006600
Excellent source rock: >6 wt% TOC		2	219	0	02db00
Coal: >50 wt% TOC		0	0	0	000000
6.10.3 ***6.10.3 Source rock quality, based on Hydrogen Index***					
(after Cornford 1998)					
Inert: <50 mg HC/g TOC		210	202	193	d2cac1
Gas prone: 50-200 mg HC/g TOC		255	0	0	ff0000
Gas and oil prone: 200-300 mg HC/g TOC		98	200	206	62c8ce
Oil prone: >300 mg HC/g TOC		2	219	0	02db00
6.11 Grunnelementer ***6.11 Basic elements***					
Predevonske bergarter *Predevonian rocks*		240	81	70	f05146
Havbunnsskorpe *Oceanic crust/ consolidated crust*		203	153	255	cb99ff
Landområder *Land area*		252	200	171	fcc8ab
Grunnfjell *Basement*		206	49	49	ce3131

		R	G	B	html
6.12 Hydrokarbontype ***6.12 Hydrocarbon type***					
Olje *Oil*		2	219	0	02db00
Kondensat *Condensate*		255	190	232	ffbee8
Gass *Gas*		255	0	0	ff0000
Olje/gass *Oil/gas*		2 255	219 0	0 0	02db00 ff0000
Gass/kondensat *Gas/condensate*		255 255	0 190	0 232	ff0000 ffbee8
Gas hydrates		176	63	151	b03f97
Hydrokarboner *Hydrocarbons*		255	203	5	ffcb05
Unknown		96	131	168	6083a8
6.12.1 Shows ***6.12.1 Shows***					
Proven oil zone		0	153	0	009900
Oil shows		0	255	0	00ff00
Oil traces		230	255	230	e6ffe6
Proven oil & gas zones		153	51	0	993300
Oil and gas shows		204	153	0	cc9900
Proven gas zone		255	0	0	ff0000
Gas shows		255	128	128	ff8080
Gas traces		255	230	230	ffe6e6
No shows		204	204	204	cccccc
Petroleum proximity		178	236	255	b2ecff
Contamination		255	255	0	ffff00
Unsampled section		248	182	140	f8b68c
6.12.2 CO_2 ***6.12.2 CO_2***					
CO_2		210	189	102	cdbd66

		R	G	B	html
6.13 Prospekt ***6.13 Prospect***					
Prospekt *Prospect*		255	255	0	ffff00
Prospektmulighet *Lead*		245	132	31	f5841f
Lav mengde (P90) *Low side volume*		251	170	41	fbaa29
Forventet mengde *Expected amount Mean*		255	255	0	ffff00
Høy mengde (P10) *High side volume*		255	255	190	ffffbe
Dry areas		156	156	156	9c9c9c
Flatflekk *Flat spot*		255	255	0	ffff00
6.13.1 Prospektrelatert ***6.13.1 Prospect related***					
Seal *Takbergart*		136	122	112	887a70
SBL receiver		255	242	24	fff218
Juxtaposition *Sidestilling*		115	223	255	73dfff
Spill point *Spillpunkt*		0	197	255	00c5ff
Apex *Toppunkt*		0	92	230	005ce6
Migration route *Migrasjonsrute*		241	88	66	f15842
6.14 Blokkstatus ***6.14 Block status***					
Tilbudt areal *Offered acreage*		190 105	232 230	255 252	bee8ff 69e6fc
Utlyst areal/utlyste blokker *Announced area/announced blocks*		255	190	190	ee2d27
Licensing, APA open, stratigraphic		255	190	190	ffbebe
Licensing, APA open, full		230	0	0	e60000
Omsøkt areal *Area applied for*		238	45	39	ee2d27
Omsøkt areal, stratigrafisk lisens *Area applied for, stratigraphic licence*		180	0	0	b40000
Lisensbelagte områder *Licenced areas*		191	191	189	bfbfbd
Seismikkområder *Seismic areas*		0	0	0	000000
Business areas (units)		255	255	0	fff200
AFEX, Area Fee Exemption		154	198	255	9ac6ff
Area with stratigraphic licensing		198 137	198 136	198 135	c6c6c5 888887

		R	G	B	html
6.14.1 Arealstatuskart ***6.14.1 Area map***					
Åpnet for petroleumsvirksomhet		142	201	122	8ec97a
Åpnet, spesielle ordninger, ref. Meld.St. 10 (2010-2011)		243	231	126	f3e77e
Tildeling i forhåndsdefinerte områder (TFO) *Award in predefined areas (APA)*		230	0	0	e60000
Antatt grense mot dyphavet for sedimentære bergarter som kan inneholde petroleum		52	52	52	343434
Internasjonal grense (Grense - norsk sokkel ihht Havrettskonvensjonen) *International border*		170	170	170	aaaaaa
6.15 Metningsgrad ***6.15 Saturation***					
God *Good*		98	194	161	62c2a1
Middels *Medium*		254	195	87	fec357
Dårlig *Poor*		245	142	121	f58e79
Normal moderat *Normal moderate*		254 245	195 142	87 121	fec357 f58e79
6.16 Sekvensstratigrafi ***6.16 Sequence stratigraphy***					
(SB1 eller SB2) Sekvensgrense *(SB1 eller SB2) Sequence boundary*		237	32	36	ed2024
(HTS) Høystand systemrekke *(HTS) Høystand systemrekke*		251	170	41	fbaa29
(MFS) Maksimum oversvømmelsesflate *(MFS) Maximum flooding surface*		16	154	72	109a48
(CS) Kondensat lagpakke *(CS) Condenced section*		0	171	101	00ab65
(TST) Transgressiv høystand systemrekke *(TST) Transgressive høystand systemrekke*		23	101	51	176533
(TS) Transgressiv overflate *(TS) Transgressive surface*		40	174	228	28aee4
(PW) Proggraderende kile *(PW) Prograding wedge*		247	148	80	f79450
(TSFS) Nedlappsflate på skråningsvifte *(TSFS) Downlap surface on slope fan*		16	154	72	109a48
(SF) Skråningsvifte *(SF) Slope fan*		240	80	42	f0502a
(TBFS) Nedlappflate på bassengbunnvifte *(TBFS) Downlap surface on basin floor fan*		16	154	72	109a48
(BF) Bassengbunnvifte *(BF) Basin floor fan*		254	230	75	fee64b
(TS) Transgressiv flate *(TS) Transgressive surface*		40	174	228	28aee4
(SMST) Sokkelkant systemrekke *(SMST) Shelf margin systems tract*		247	236	19	f7ec13

		R	G	B	html
Korrelasjoner *Correlations*		24	24	24	181818
Reflektorendepunkter *Reflection terminations*		237	32	36	ed2024
Parasekvensflate *Parasequence surface*		113	205	244	71cdf4
Karbonatdominerende facies *Carbonate prone facies*		95	138	173	5f8aad
Sand-dominerende facies (transgressiv pro-graderende) eller kanal-sandhauger (bestående vesentlig av sand) *Sandprone facies (trangressive, prograding) and channel sand (sand prone mounds)*		251	244	156	fbf49c
Dalfyll *Incised valleyfill*		247	183	27	f7b71b
6.17 Fargeskala for permeabilitetskart ***6.17 Colour scale for permeability maps***					
High		117	26	27	751a1b
		126	27	33	7e1b21
		150	77	19	964d13
		201	94	40	c95e28
		188	152	92	bc985c
		245	127	51	f57f33
		251	170	41	fbaa29
		255	200	51	ffc833
		255	238	0	ffee00
Low		255	247	143	fff78f

6.18 Fargeskala for flateformkart, tid dyp, mektighets-, tykkelses- og tidsdifferansekart
6.18 Colour scale for structural time, depth, isopach, isochore and isochrone maps

		R	G	B	html
Shallow/thin		255	3	87	ff0357
		255	38	56	ff2638
		255	70	28	ff461c
		255	106	13	ff6a0d
		255	140	0	ff8c00
		255	179	0	ffb300
		255	208	0	ffd000
		255	238	0	ffee00
		255	251	0	fffb00
		238	255	0	eeff00
		204	255	0	ccff00
		162	237	0	a2ed00
		120	212	0	78d400
		79	173	2	4fad02
		49	158	27	319e1b
		16	161	55	10a137
		4	189	87	04bd57
		0	224	127	00e07f
		0	217	166	00d9a6
		0	196	214	00c4d6
		0	149	255	0095ff
		0	102	255	0066ff
		41	52	255	2934ff
		81	33	255	5121ff
		115	0	255	7300ff
		153	0	255	9900ff
		187	0	255	bb00ff
Deep/thick		225	0	255	e100ff

		R	G	B	html
6.19 Fargeskala for porøsitetskart ***6.19 Colour scale for porosity maps***					
Low		255	247	143	fff78f
		255	244	101	fff465
		255	238	0	ffee00
		255	209	0	ffd100
		255	200	51	ffc833
		251	170	41	fbaa29
		245	127	51	f57f33
		225	125	28	e17d1c
		244	120	48	f47830
		238	48	79	ee304f
		246	160	169	f6a0a9
		241	119	170	f177aa
		225	42	145	e12a91
High		165	76	157	a54c9d
6.20 Fargeskala for netto/bruttokart ***6.20 Colour scale for net/gross maps***					
Low		0	164	121	00a479
		0	174	142	00ae8e
		31	180	108	1fb46c
		111	192	93	6fc05d
		157	206	107	9dce6b
		179	212	84	b3d454
		216	225	85	d8e155
		225	229	88	e1e558
		212	231	176	d4e7b0
		255	238	0	ffee00
High		255	247	143	fff78f

6.21 Fargeskala for temperaturkart
6.21 Colour scale for temperature maps

		R	G	B	html
High		255	0	0	ff0000
		255	51	0	ff3300
		255	81	0	ff5100
		255	102	0	ff6600
		244	128	0	ff8000
		255	149	0	ff9500
		255	170	0	ffaa00
		255	195	0	ffc300
		255	217	0	ffd900
		255	238	0	ffee00
		251	255	25	fbff19
		239	255	59	efff3b
		224	255	84	e0ff54
		207	255	110	cfff6e
		192	255	133	c0ff85
		150	255	175	96ffaf
		125	255	201	7dffc9
		92	255	222	5cffde
		46	255	245	2efff5
		28	240	255	1cf0ff
		43	213	255	2bd5ff
		54	188	255	36bcff
		59	160	255	3ba0ff
		59	137	255	3b89ff
		56	112	255	3870ff
		51	88	255	3358ff
		43	65	255	2b41ff
Low		33	44	255	212cff

		R	G	B	html
6.22 Fargeskala for vannmetningskart ***6.22 Colour scale for water saturation maps***					
High		132	0	168	8400a8
		37	0	199	2500c7
		0	92	230	005ce6
		115	222	255	73deff
		56	168	0	38a800
		76	230	0	4ce600
		255	255	0	ffff00
		255	85	0	ff5500
		211	35	0	d32300
Low		168	0	0	a80000

6.23 Fargeskala for amplitudekart
6.23 Colour scale for amplitude maps

	R	G	B	html
	255	251	170	fffbaa
	255	246	85	fff655
	255	242	0	fff200
	251	195	15	fbc30f
	247	148	30	f7941e
	237	28	36	ed1c24
	190	73	29	be491d
	142	119	22	8e7716
	95	164	14	5fa40e
	47	210	7	2fd207
	0	255	0	00ff00
	0	219	32	00db20
	0	166	81	00a651
	4	187	125	04bb7d
	8	209	168	08d1a8
	11	230	212	0be6d4
	15	251	255	0ffbff
	8	213	247	08d5f7
	0	174	239	00aeef
	23	112	193	1770c1
	46	49	146	2e3192
	79	46	145	4f2e91
	113	42	144	712a90
	146	39	143	92278f
	176	26	142	b01a8e
	206	13	141	ce0d8d
	236	0	140	ec008c
	189	10	122	bd0a7a
	142	20	104	8e1468
	94	31	87	5e1f57
	47	41	69	2f2945
	0	51	51	003333

6.24 Fargeskala for magnetisk anomalikart
6.24 Colour scale for magnetic anomaly maps

		R	G	B	html
High		255	207	255	ffcfff
		255	160	255	ffa0ff
		255	112	255	ff70ff
		246	56	198	f638c6
		236	0	140	ec008c
		246	0	70	f60046
		255	0	0	ff0000
		255	51	0	ff3300
		255	98	0	ff6200
		255	136	0	ff8800
		255	153	0	ff9900
		255	170	0	ffaa00
		255	183	0	ffb700
		255	196	0	ffc400
		255	221	0	ffdd00
		255	242	0	fff200
		251	255	0	fbff00
		228	255	0	e4ff00
		204	255	0	ccff00
		157	255	0	9dff00
		106	255	0	6aff00
		70	255	32	46ff20
		33	255	63	21ff3f
		46	255	116	2eff74
		46	255	164	2effa4
		36	255	218	24ffda
		28	240	255	1cf0ff
		38	202	255	26caff
		49	165	255	31a5ff
		59	127	255	3b7fff
		48	76	255	304cff
Low		13	17	255	0d11ff

		R	G	B	html
6.25 Operatør ***6.25 Operator***					
Equinor Energy AS		104	230	252	68e6fc
No operator		241	221	236	f1ddec
Under negotiation		251	184	141	fbb88d
6.26 Strukturelementkart ***6.26 Structural element maps***					
6.26.1 Forkastninger og grenser ***6.26.1 Faults and boundaries***					
Escarpment					
Minor escarpment					
Truncation					
Boundary of lavas/Inner flow'		255	0	197	ff00c5
Continent-ocean boundary (COB)		197	0	255	c500ff
Faults		0	0	0	000000
Erosion line		255	0	0	ff0000
Oceanic magnetic anomaly		115	255	223	73ffdf
Other geological boundaries		230	0	169	e600a9
Subcrop of base Cretaceous below Quarternary		230	76	0	e64c00
Subcrop of top Basement below Quarternary		0	92	230	005ce6
6.26.2 Domes ***6.26.2 Domes***					
Domes		255	249	176	fff9b0
Helland-Hansen-hvelvet		211	255	190	d3ffbe
Modgunnhvelvet		232	190	255	e8beff
Naglfardomen		190	210	255	bed2ff
Ormen Lange-domen		255	255	190	ffffbe
Vemadomen		255	167	127	ffa77f

		R	G	B	html
6.26.3 Strukturelementer ***6.26.3 Structural elements***					
Seabed		117	190	233	75bee9
Domes		255	249	176	fff9b0
Cretaceous high		224	255	140	e0ff8c
Deep Cretaceous basin		183	219	76	b7db4c
Marginal volcanic high		204	153	255	cc99ff
Volcanics		204	204	255	ccccff
Erosion		249	193	211	f9c1d3
Platform		183	220	255	b7dcff
Pre-Jurassic basin in platform		220	226	232	dce2e8
Palaeozoic high in platform		148	148	148	949494
Shallow Cretaceous basin in platform		125	190	254	7dbefe
Terraces and intra-basinal elevations		132	194	163	84c2a3
Oceanic crust / consolidated crust		203	153	255	cb99ff

		Back-ground	R	G	B	html	45° stripe	R	G	B	html
6.27 Andre symbol ***6.27 Other symbols***											
OWC oil-water contact		*dash gap 4 pt*	2	219	0	ff0000	*illustrator graphic style. Black line 1.5 pt, red line 1 pt.*				
GWC gas-water contact		*dash gap 4 pt*	255	0	0	02db00	*illustrator graphic style. Black line 1.5 pt, green line 1 pt.*				
CSEM towline			0	169	230	00a9e6					
CSEM receiver			0	169	230	00a9e6					
Seismic line/ *Seismic profile* *Geoseismic profile*			0	112	255	0070ff					
Well correlation			240	84	70	f05446					

6.28 Symboler for bassengtektonisk stratigrafi
6.28 Symbols for basintectonic stratigraphy

Potential reservoirs		***R***	***G***	***B***	***html***
Terrestrial clastics /red beds		255	208	0	ffd000
Shallow marine clastics		252	237	98	fced62
Deep marine clastics		255	247	180	fff7b4
Tectonic event symbols					
Tectonic episode major		255	255	255	ffffff
Tectonic episode moderate		255	255	255	ffffff
Extension		153	217	232	99d9e8
Compression		245	175	175	f5afaf
Halokinesis diapirism		125	188	89	7dbc59
Strike or oblique slip					
Regional uplift		199	95	42	c75f2a
Igneous activity		247	50	63	f7323f
Source symbols					
Proven major source rock - high impact discoveries		119	146	60	77923c
Proven source rock - medium / small discoveries		169	215	155	c4d79b
Speculative source rock		235	240	222	ebf0de

	Back-ground	***R***	***G***	***B***	***html***	***45° stripe***	***R***	***G***	***B***	***html***
Reservoir symbols										
Proven terrestrial clastic reservoir		255	208	0	ffd000					
Proven margin to shallow marine clastic reservoirs		252	237	98	fced62					
Expected margin to shallow marine clastic reservoirs		255	255	255	ffffff	2.5 pkt + 3 pkt	252	237	98	fced62
Proven deep-marine clastic reservoirs		255	247	180	fff7b4					
Expected deep-marine clastic reservoirs		255	255	255	ffffff	2.5 pkt + 3 pkt	255	247	180	fff7b4
Proven carbonate reservoirs		92	195	240	5cc3f0					
Expected carbonate reservoirs		255	255	255	ffffff	3 pkt	92	195	240	5cc3f0
Regional seal		255	255	255	ffffff	3 pkt	220	220	220	dcdcdc
Trap		254	219	167	fedba7					
Critical moment		227	0	27	e3001b					

7.

Vedlegg/Appendix

7.1 Liste over tillatte karttyper	*7.1 List of accepted map types*
Grunnlagskart	***Basic maps***
Aktivitetskart	*Activity map*
Lokasjonskart	*Location map*
Underlagskart	*Base map*
Vanndypskart	*Bathymetry map*
Datakart	***Data maps***
Planleggingskart	***Planning map***
Planlagt borehullslokalitetskart	*Planned borehole location map*
Planlagt 2D seismisk programkart	*Planned 2D seismic program map*
Planlagt 3D seismisk programkart	*Planned 3D seismic program map*
Planlagt seismisk programkart for borestedsundersøkelse	*Planned site survey program map*
Dekningskart	***Coverage maps***
Seismisk linjeoversiktskart	*Seismic line overview map*
Seismisk dekningskart	*Seismic data coverage map*
Gravimetrisk dekningskart	*Gravimetry data coverage map*
Magnetometrisk dekningskart	*Magnetometry data coverage map*
Geofysiske kart	***Geophysical maps***
Flateformkart, dyp	*Depth structure contour map*
Flateformkart, tid	*Time structure contour map*
Mektighetskart	*Isopach map*
Postert kart	*Posted map*
Seismisk attributtkart	*Seismic attribute map*
Seismisk kotelukningskart	*Seismic closure map*
Tidsdifferansekart	*Isochron map*
Tykkelseskart	*Isochore map*
Hastighets kart	***Velocity maps***
Gjennomsnittshastighetskart	*Average velocity map*
Hastighetsanomalikart	*Velocity anomaly map*
Intervallhastighetskart	*Interval velocity map*
Migrasjonshastighetskart	*Migration velocity map*
Stakkinghastighetskart	*Stacking velocity map*
Vo-kart	*Vo-map*
Geologiske kart	***Geologic maps***
Facieskart	*Facies map*
Hengkart	*Supercrop map*
Letemodellkart	*Play map*
Liggkart	*Subcrop map*
Paleobreddekart	*Paleo -latitude map*
Paleografisk kart	*Paleogeographic map*
Prospektkart	*Prospect map*
Tektonisk kart	*Tectonic map*
Strukturelementkart	*Structural element map*

Reservoarkart	***Reservoir maps***
Hydrokarbonarealkart	*Hydrocarbon area map*
Hydrokarbonkolonnekart	*Hydrocarbon column map*
Kart over brutto hydrokarbonførende kolonne for olje/gass	*Gross reservoir thickness map for oil/gas*
Kart over netto hydrokarbonførende kolonne for olje/gass	*Net reservoir thickness map for oil/gas*
Metningskart Netto-/bruttokart	*Saturation map net/gross map*
Permeabilitetskart	*Permeability map*
Porøsitetskart	*Porosity map*
Reservoarparameterkart	*Reservoir parameter map*
Geokjemiske kart	***Geochemical maps***
Migrasjonskart	*Migration map*
Modningskart	*Maturation map*
Gravimetriske kart	***Gravity maps***
Bougueranomalikart	*Bouguer gravity map*
Friluftsanomalikart	*Free air gravity map*
Magnetometriske kart	***Magnetometry maps***
Kart over magnetfelt redusert til polen	*Map of magnetic field reduced to the pole*
Magnetisk anomalikart	*Magnetic anomaly field map*
Totalmagnetfeltskart	*Total magnetic field map*

7.2 Engelske forkortelser for litologiske beskrivelser
7.2 English abbreviations for lithological descriptions

Word	Abbreviation
A	
about	abt
above	ab
absent	abs
abundant	abd
acicular	acic
agglomerate	Aglm
aggregate	Agg
algae, algal	Alg, alg
allochem	Allo
altered	alt
alternating	altg
ammonite	Amm
amorphous	amor
amount	amt
and	&
angular	ang
anhedral	ahd
Anhydrite (-ic)	Anhy, anhy
anthracite	Anthr
aphanitic	aph
appears	ap
approximate	apprx
aragonite	Arag
arenaceous	aren
argillaceous	arg
Arkose (-ic)	Ark, ark
as above	a.a.
Asphalt (ic)	Asph, asph
assemblage	Assem

Word	Abbreviation
associated	assoc
at	@
authigenic	authg
average	Av, av
B	
Band (-ed)	Bnd, bnd
Basalt (-ic)	Bas, bas
basement	Bm
Become (-ing)	bcm
Bed (-ed)	Bd, bd
bedding	Bdg
Bentonite (-ic)	Bent, bent
Bitumen (-inous)	Bit, bit
bioclastic	biocl
Bioherm (-al)	Bioh, bioh
bi.omicrite	Biomi
biosparite	Biosp
Biostrom (~al)	Biost, biosc
biotite	Biot
birdseye	Bdeye
Black (-ish)	blk, blksh
blade(-ed)	Bld, bld
blocky	blky
Blue (-ish)	bl, blsh
Bored (-ing)	Bor, bor
bottom	Btm
Botryoid (-al)	Bot, bot
boulder	Bld
boundstone	Bdst
brachiopod	Brach

Word	Abbreviation
brackish	brak
branching	brhg
break	Brk, brk
Breccia (-ted)	Brec, brec
bright	brt
brittle	brit
brown	brn
bryozoa	Bry
bubble	Bubl
buff	bu
Burrow (-ed)	Bur, bur
C	
calcarenite	Clcar
calcilutite	Clclt
calcirudite	Clcrd
calcisiltite	Clslt
calcisphere	Clcsp
Calcite (-ic)	Calc, calctc
calcareous	calc
caliche	cche
carbonaceous	carb
carbonized	cb
cavern (-ous)	Cav, cav
caving	Cvg
cement (-ed, -ing)	Cmt, cmt
cephalopod	Ceph
chalcedony (-ic)	Chal, chal
chalk (-y)	Chk, chky
charophyte	Char
chert (-y)	Cht, cht
chitin (-ous)	Chit, chit
chlorite (-ic)	Chlor, chlor

Word	Abbreviation
chocolate	choc
circulate (-ion)	circ, Circ
clastic	clas
clay (-ey)	Cl, cl
claystone	Clst
clean	cln
clear	clr
cleavage	Clvg
cluster	Clus
coal	cc
coarse	cs
coated (-ing)	cotd, cotg, Cotg
coated grains	cotd gr
cobble	Cbl
colour (-ed)	col, col
common	com
compact	cpct
compare	cf
concentric	cncn
conchoidal	conch
concretion (-ary)	Conc, conc
conglomerate (-ic)	Cgl, cgl
conodont	Cono
considerable	cons
consolidated	consol
conspicuous	conspic
contact	Ctc
contamination (-ed)	Contam, contam
content	Cont
contorted	cntrt
coquina (-oid)	Coq, coqid
coral, coralline	Cor, corln

Word	Abbreviation
core	C,
covered	cov
cream	crm
crenulated	cren
crinkled	crnk
crinoid (-al)	Crin, crinal
cross	x
cross-bedded	x-bd
cross-laminated	x-lam
cross-stratified	x-strat
crumpled	crpld
cryptocrystalline	crpxln
crystal (-line)	Xl, xln
cube, cubic	Cub, cub
cuttings	Ctgs
D	
dark (-er)	dk, dkr
dead	dd
debris	Deb
decrease (-ing)	Decr, decr
dense	dns
depauperate	depau
description	Descr
detrital	detr
devitrified	devit
diabase	Db
diagenesis (-etic)	Diagn, diagn
diameter	Dia
disseminated	dissem
distillate	Dist
ditto	" or do
dolomite (-ic)	Dol, dol

Word	Abbreviation
dominant (-ly)	dom
drilling	drlg
drill stem test	DST
drusy	dru
E	
earthy	ea
east	E
echinoid	ch
elevation	Elev
elongate	elong
embedded	embd
equant	eqnt
equivalent	Equiv
euhedral	euhd
euxinic	eux
evaporite (-itic)	Evap, evap
excellent	ex
exposed	exp
extraclast (-ic)	Exclas, exclas
extremely	extr
extrusive rock, extrusive	Exv, exv
F	
facet (-ed)	Fac, fac
faint	fnt
fair	fr
fault (-ed)	Flt, flt
fauna	Fau
feet	ft
feldspar (-athic)	Fspr, fspr
fenestra (-al)	Fen, fen
ferruginous	ferr
fibrous	fibr

Word	Abbreviation
fine (-ly)	f, fnly
fissile	fis
flaggy	flg
flake, flaky	Flk, flk
flat	fl
floating	fltg
flora	Flo
fluorescence (-ent)	Fluor, fluor
foliated	fol
foot	Ft
foraminifer, foraminiferal	Foram, foram
Formation	Fm.
fossil (-iferous)	Foss, foss
fracture (-d)	Frac, frac
fragment (-al)	Frag, frag
frequent	freq
fresh	frs
friable	fri
fringe (-ing)	Frg, frg
frosted	fros
frosted quartz grains	F.Q.G.
fucoid (-al)	Fuc, fuc
fusulinid	Fus
G	
gabbro	Gab
gastropod	Gast
gas	Gg
generally	en
geopetal	gept
gilsonite	Gil
glass (-y)	Glas, glas
glauconite (-itic)	Glauc, glauc

Word	Abbreviation
Globigerina (-inal)	Glob, glob
gloss (-y)	Glos, glos
gneiss (-ic)	Gns, gns
good	gd
grading	grad
grain (-s, -ed)	Gr, gr
grainstone	Grst
granite	Grt
granite wash	G.W.
granule (-ar)	Gran, gran
grapestone	grapst
graptolite	Grap
gravel	Grv
grey, grey (-ish)	gry, grysh
graywacke	Gwke
greasy	gsy
green (-ish)	gn, gnsh
grit (-ty)	Gt, gt
Group	Gp.
gypsum (-iferous)	Gyp, gyp
H	
hackly	hkl
halite (-iferous)	Hal, hal
hard	hd
heavy	hvy
hematite (-ic)	Hem, hem
Heterostegina	Het
heterogeneous	hetr
high (-ly)	hi
homogeneous	hom
horizontal	hor
hydrocarbon	Hydc

Word	Abbreviation
I	
igneous rock (igneous)	Ig, ig
impression	Imp
inch	In
inclusion (-ded)	Incl, incl
increasing	incr
indistinct	indst
indurated	ind
Inoceramus.	Inoc
in part	I.P.
insoluble	insl
interbedded	intbd
intercalated	intercal
intercrystalline	intxln
intergranular	intgran
intergrown	intgn
interlaminated	intrlam
interparticle	intpar
intersticies (-itial)	Intst, intst
interval	Intvl
intraclast (-ic)	Intclas, intclas
intraparticle	intrapar
intrusive rock, intrusive	Intr, intr
invertebrate	Invtb
iridescent	irid
ironstone	Fe-st
irregular (-ly)	irr
isopachous	iso
J	
jasper	Jasp
joint (-ed, -ing)	Jt, jt

Word	Abbreviation
K	
kaolin (-itic)	Kao, kao
L	
lacustrine	lac
lamina (-tions, -ated)	Lam, lam
large	lge
laterite (-itic)	Lat, lat
lavender	lav
layer	Lyr
leached	lchd
lens, lenticular	Len, lent
light	lt
lignite (-itic)	Lig, lig
limestone	Ls
limonite (itic)	Lim, lim
limy	lmy
lithic	lit
lithographic	lithgr
lithology (-ic)	Lith, lith
little	Ltl
littoral	litt
local	loc
long	lg
loose	lse
lower	l
lustre	Lstr
lutite	Lut
M	
macrofossil	Macrofos
magnetite, magnetic	Mag, mag
manganese. mangan(fer)	Mn, mn
marble	Mbl

Word	Abbreviation
marl (-y)	Mrl, mrl
marlstone	Mrlst
marine	marn
maroon	mar
massive	mass
material	Mat
matrix	Mtrx
maximum	max
medium	m or med.
Member	Mbr.
meniscus	men
metamorphic rock,	Meta
metamorphic (-osed)	meta, metaph
mica (-ceous)	Mic, mic
micrite (-ic)	Micr, micr
microcrystalline	microxln
microfossil (-iferous)	Microfos, microfos
micrograined	micgr
micro-oolite	Microol
micropore (-osity)	Micropor, micropor
microspar	Microspr
microstylolite	Microstyl
middle	Mid
miliolid	Milid
milky	mky
mineral (-ized)	Min, min
minor	mnr
moderate	mod
mold (-ic)	Mol, mol
mollusc	Moll
mosaic	mos
mottled	mott

Word	Abbreviation
mud (-dy)	md, mdy
mudstone	Mdst
muscovite	Musc
N	
nacreous	nac
nodules (-ar)	Nod, nod
north	N
no sample	n.s.
no show	n/s
novaculite	Novac
no visible porosity	n.v.p.
numerous	num
O	
occasional	occ
ochre	och
oil	0
oil source rock	OSR
olive	olv
ooid (-al)	00, oo
oolicast (-ic)	Ooc, ooc
oolite (-itic)	Ool, 00l
oomold (-ic)	Oomol, oomol
oncolite (-oidal)	Onc, onc
opaque	op
orange (-ish)	or, orsh
Orbitolina	Orbit
organic	org
orthoclase	Orth
orthoquartzite	O-Qtz
ostracod	Ostr
overgrowth	ovgth
oxidised	ox

Word	Abbreviation
oyster	Oyst
P	
packstone	Pkst
paper (-y)	Pap, pap
part (-ly)	Pt, pt
particle	Par, par
parting	Ptg
parts per million	PPM
patch (-y)	Pch, pch
pebble (-ly)	Pbl, pbl
pelecypod	Pelec
pellet (-al)	Pel, pel
pelletoid (-al)	Peld, peld
permeability (-able)	Perm, k, perm
pendular (-ous)	Pend, pend
petroleum, petroliferous	Pet, pet
phlogopite	Phlog
phosphate (-atic)	Phos, phos
phyllite, phyllitic	Phyl, phyl
phreatic	phr
pink	pk
pinkish	pkish
pin-point (porosity)	P-PPiso,
pisoid (~al)	piso
pisolite, pisolitic	Pisol, pisol
pitted	pit
plagioclase	Plag
plant	Plt
plastic	plas
platy	plty
polish, polished	Pol, pol
pollen	Poln

Word	Abbreviation
polygonal	poly
porcelaneous	porcel
porosity, porous	Por, φ, por
possible (-ly)	poss
predominant (-ly)	pred
preserved	pres
primary	prim
probable (-ly)	prob
production	Prod
prominent	prom
pseudopseudo	ps
oolite (-ic)	Psool, psool
pumice-stone	Pst
purple	purp
pyrite (-itized, -itic)	Pyr, pyr
pyrobitumen	Pybit
pyroclastic	pyrcl
Q	
quartz (-ose)	Qtz, qtz
quartzite (-ic)	Qtzt, qtzt
R	
radial (-ating)	Rad, rad
radiaxial	Radax
range	rng
rare	rr
recemented	ecem
recovery (-ered)	Rec, rec
recrystallized	rexlzd
red (-ish)	rd, rdsh
reef (-oid)	Rf, rf
remains	Rem
replaced (-ment)	rep, Repl

Word	Abbreviation
residue (-ual)	Res, res
resinous	rsns
rhomb (-ic)	Rhb, rhb
ripple	Rpl
rock	Rk
round (-ed)	rnd, rndd
rounded, frosted, pitted	r.f.p.
rubble (-bly)	Rbl, rbl
rudist	Rud
S	
saccharoidal	sacc
salt (-y)	Sa, sa
salt and pepper	s & p
salt water	S.W.
same as above	a.a.
sample	Spl
sand (-y)	Sd, sdy
sandstone	Sst
saturation (-ated)	Sat, sat
scarce	scs
scattered	scat
schist (-ose)	Sch, sch
scolecodont	Scol
secondary	sec
sediment (-ary)	Sed, sed
selenite	Sel
shale (-ly)	Sh, sh
Shell	Shl
shelter porosity	Shlt por
show	Shw
siderite (-itic)	Sid, sid
sidewall core	S.W.C.

Word	Abbreviation
silica (-iceous)	Sil, sil
silky	slky
silt (-y)	Slt, slty
siltstone	Sltst
similar	sim
skeletal	skel
slabby	slb
slate (-y)	Sl, sl
slickenside (-d)	Slick, slick
slight (-ly)	sli, slily
small	sml
smooth	sm
soft	sft
solution, soluble	Sol, sol
somewhat	smwt
sorted (-ing)	srt, srtg
south	S
spar (-ry)	Spr, spr
sparse (-ly)	sps, spsly
speck (-led)	Spk, spkld
sphalerite	Sphal
spherule (-itic)	Spher, spher
spicule (-ar)	Spic, spic
splintery	Splin
sponge	spg
spore	Spo
spotted (-y)	sptd, spty
stain (-ed, -ing)	Stn, stn
stalactitic	stal
strata (-ified)	Strat, strat
streak (-ed)	Strk, strk
striae (-ted)	Stri, stri

Word	Abbreviation
stringer	strgr
stromatolite (-itic)	Stromlt, stromlt
stromatoporoid	Strom
structure	Str
stylolite (-itic)	Styl, styl
subangular	sbang
sublithic	sblit
subrounded	sbrndd
sucrosic	suc
sulphur, sulphurous	Su, su
superficial oolite (-ic)	Spfool, spfool
surface	Surf
syntaxial	syn
T	
tabular (-ate)	tab
tan	tn
terriginous	ter
texture (-d)	Tex, tex
thick	thk
thin	thn
thin-bedded	t.b.
thin section	T.S.
throughout	thru
tight	ti
top	Tp
tough	tgh
trace	Tr
translucent	trnsl
transparent	trnsp
trilobite	Tril
tripoli (-itic)	Trip, trip
tube (-ular)	Tub, tub

Word	Abbreviation
tuff (-aceous)	Tf, tf
type (-ical)	Typ, typ
U	
unconformity	Unconf
unconsolidated	uncons
underclay	Uc
underlying	undly
uniform	uni
upper	u
V	
vadose	Vad, vad
variation (able)	Var, var
variegated	vgt
varicoloured	varic
varved	vrvd
vein (-ing, -ed)	Vn, vn
veinlet	Vnlet
vermillon	verm
vertebrate	vrtb
vertical	vert
very	v
very poor sample	V.P.S.
vesicular	ves
violet	vi
visible	vis
vitreous (-ified)	vit
volatile	volat
volcanic rock, volcanic	Volc, volc
vug (-gy)	Vug, vug
W	
wackestone	Wkst
washed residue	W.R.

Word	Abbreviation
water	Wtr
wavy	wvy
waxy	wxy
weak	wk
weathered	wthd
well	Wl, wl
west	W
white	wh
with	w/
without	w/o
wood	Wd
Y	
yellow (ish)	yel, yelsh
Z	
zircon	Zr
zone	Zn

7.3 Referanser
Fra NOD bulletin no 7

7.3 References
From NOD bulletin no 7

Dalland A,Worsley,D. and Ofstad,K.,1988:
A lithostratigraphic scheme for the Mesozoic and Cenozoic succession offshore Mid-and Northern Norway.
NOD-Bulletin no 4.

Deegan,C.E.and Scull,BJ.,1977:
A standard lithostrategraphic nomenclature for the Central and Northern North Sea.
NOD-Bulletin no 1.

Isaksen,D. and Tonstad,K.:
A reviced Cretaceous and Tertiary litostratigraphic nomenclature for the Norwegian North Sea.
NOD-Bulletin no 5.

LevorsenAI->1967:
Geology of Petroleum, 2nd ed.San Fransisco:Freeman

Nystuen,J.P., 1986:
Regler og råd for navnsetting av geologiske enheter i Norge.
Norsk geologisk tidskrift vol.66, supplement 1.

Nystuen,J.P.,1989:
Rules and recommendations for naming geological units in Norway.
Norsk geologisk tidskrift vol.66,supplement 1.

Vollset J. and DoreA-G.,1984:
A revised Triassic and Jurassic lithostratigraphic nomenclature for the Norwegian North Sea.
NOD-Bulletin no 3.

Dokumentet følger i størst mulig grad norsk standard (Norges standardiseringsforbund) der disse er anvendelige.

Dette gjelder:
- NS 4133 Brev og andre dokumenter. Skriving og oppstilling
- ISO 3166 Codes for the representation of names of countries
- ISO 8601 Dataelements and interchange formats. Information interchange. Representation of dates and time.

This document follows as close as possible standards from Norwegian Standards Association or the International Standardization Organization (ISO).

This references:
- *NS 4133 Letters and other documents. Typing and arrangements.*
- *ISO 3166 Codes for the representation of names of countries*
- *ISO 8601 Dataelements and interchange formats. Information interchange. Representation of dates and time.*

For fargestandard:
- Commission for the Geological Map of the World Geological World Atlas.
- General co-ordinators: G. Choubert& A Faure-Muret. Cartographic art: P Chauteux Published in 1976 by UNESCO, Paris

Fargekode:
- Derwent viser til fargeskala 19 for Derwents fargeblyanter som er mye anvendt av geologer og geofysikere.
- PMS (The Pantone Matching System) er en international fargekode brukt ved trykking og publisering.

For standardization of colors:
- *Commission for the Geological Map of the World Geological World Atlas.*
- *General co-ordinators: G. Choubert& A Faure-Muret. Cartographic art: P Chauteux Published in 1976 by UNESCO, Paris*

Color code:
- *Derwent refers to the color scale 19 for Derwent colorpencils that are widely used among geologist and geophysicist.*
- *PMS is an international color code used in printing and publishing.*

7.4 Nomenklatur
7.4 Nomenclature

7.4.1 Capitalisation and non-capitalisation

Capitalise only the first word in a sentence or title

- *Petroleum expulsion efficiency*
- *Coniacian isopach*
- *Base Cretaceous unconformity*
- *Jan Mayen Fault Zone (all part of the name)*
- *Magnus Ridge (name)*
- *Marlin sub-basin (description)*
- *North, South, East and West, Northwestern, northeastern and likewise*
- *Tampen area*
- *Carmen prospect*
- *Lind lead*
- *Bronwyn field*
- *Nise Formation, Viking Group*
- *The Åre and Spekk formations*
- *PL123, well 6701/12-2*
- *Differentiate between stratigraphy and time: "The Upper Jurassic sandstone (rock/stratigraphy)" while "deposition took place in the late Jurassic (time)"*
- *Blocks applied for*
- *Announced blocks*
- *AMI area*
- *Licensed acreage*
- *TWT (ms)*
- *TWD (m)*
- *m (MSL)*
- *domes*
- *Xx prospect*
- *Xx lead*
- *Xx highs*
- *Xx terrace*

7.4.2 Abbreviations

Only when short space use abbreviations

- *North, South, East and West, N, S, NW, SE*
- *Nise Fm*
- *Nise and Lysing fms*
- *Viking Gp*
- *Viking and Shetland gps*
- *Use approximately rather than c. or ca. or ~*
- *Write out unconformity, unc when short of space*
- *Write versus rather than vs.*
- *900 m (space between number and unit of measurement)*
- *2000 m/s*
- *Triassic/sand (no space)*
- *TVD below seafloor*
- *Mervyn sandstone (not sst.)*
- *o.e. for oil equivalent*

7.4.3 Hyphenation and dashes

- *. . . intra-slope basins, intra-shelf, pinch-out, amplitude shut-off, switch-off*
- *. . . post-rift, pre-rift, syn-rift*
- *. . . near offset stack, spill point, sea level*
- *. . . onlap, topseal, fault zone, pinchout, updip, downdip*

7.4.4 Punctuation

- *Single quotes: Chatangiella 'spinosa', not Chatangiella "spinosa".*
- *Aptian/Albian*

7.4.5 Mathematics

- *2 x 32”*
- *Gas (billion Sm^3/yr), condensate (million Sm^3/yr)*
- *40%*

7.4.6 Figure references

(reference to one or more figures, chapter, sections, tables, figure captions)
use Figure in the text and in the captions and Fig. in legends and within figures.

- *It is shown (Fig. 2.1)….*
- *It is shown (Figs 2.1, 2.4, & 2.8) …..*
- *In Figure 2.1 …..*
- *In Figures 2.1 and 2.3 ….*
- *In Chapter 2.1.5*
- *In Table 2*
- *In the figure captions, always write Figure all the way out with a capital F (e.g. Figure 2.8 …..)*

7.4.7 Informal names

Whenever informal names are used, the structure element has to start with a lower case, like in these documents:

- *The Barents Sea region: NOD bulletin 6*
- *The Norwegian Sea region: NOD bulletin 8*

Informal names

- *Central Barents arch*
- *Edgeøya platform*
- *Fedynsky high*
- *Gardarbanken high*
- *Gjesvær low*
- *Hopenbanken arch*
- *Hornsund fault complex*
- *Kong Karl platform*
- *North anticline*
- *Northeast anticline*
- *Northwest anticline*
- *Olga basin*
- *Ottar basin*
- *Sentralbanken high*
- *Southeast anticline*
- *Southwest anticline*
- *Sørkapp basin*
- *Tiddlybanken basin*
- *Trollfjord-Komagelv fault trend*
- *Vestbakken volcanic province*
- *West Kola saddle*

7.4.8 Strukturelementer (navn) NOD*	*7.4.8 Structural elements (names) NOD**	Nivå/ *level*
Nordsjøen	***North Sea***	
Øygardsforkastningskompleks	***Øygarden Fault Zone***	2
Øst-shetlandbassenget	***East Shetland Basin***	2
Tampenutstikkeren	*Tampen Spur*	3
Makrellhorsten	*Makrell Horst*	3
Vikinggrabenen	***Viking Graben***	2
Marfloryggen	*Marflo Ridge*	3
Lomreterrassen	*Lomre Terrace*	3
Sleipnerterrassen	*Sleipner Terrace*	3
Sognegrabenen	***Sogn Graben***	2
Måløyterrassen	*Måløy Terrace*	3
Seljehøgda	*Selje High*	4
Uerterrassen	*Uer Terrace*	3
Hordaplattformen	***Horda Platform***	2
Utsirahøgda	*Utsira High*	3
Stordabassenget	*Stord Basin*	3
Patchbankryggen	*Patchbank Ridge*	3
Bragehorsten	*Brage Horst*	3
Osebergforkastningsblokk	*Oseberg Fault Block*	3
Norsk-danske basseng	***Norwegian Danish Basin***	2
Lingsenkningen	*Ling Depression*	3
Åstagrabenen	*Åsta Graben*	3
Egersundbassenget	*Egersund Basin*	3
Listaforkastningsblokkompleks	*Lista Fault Block Complex*	3
Krabbeforkastningssonen	*Krabbe Fault Zone*	3
Krepsforkastningssonen	*Kreps Fault Zone*	3
Holmslandsforkastningssonen	*Holmsland Fault Zone*	3
Selehøgda	*Sele High*	3
Fennoskandiske grense	***Fennoscandian Border***	2
Rottbassenget	*Rott Basin*	3
Stavangerplattformen	*Stavanger Platform*	3
Eigerøyhorsten	*Eigerøy Horst*	3
Varnesgrabenen	*Varnes Graben*	3
Farsundbassenget	*Farsund Basin*	3
Fjerritslevforkastningssonen	*Fjerritslev Fault Zone*	3
Sørvestlandshøgda	***Sørvestlandet High***	2
Rekeforkastningssonen	*Reke Fault Zone*	3
Hummerforkastningssonen	*Hummer Fault Zone*	3
Jærhøgda	*Jæren High*	3
Ula-Gyda-forkastningssonen	*Ula Gyda Fault Zone*	3
Coffe-soil-forkastning	*Coffee Soil Fault*	3

Sentralgrabenen	***Central Trough***	2
Codterrassen	*Cod Terrace*	3
Hidrahøgda	*Hidra High*	3
Steinbitterrassen	*Steinbit Terrace*	3
Piggvarterrassen	*Piggvar Terrace*	3
Breiflabbassenget	*Breiflab Basin*	3
Fedagrabenen	*Feda Graben*	3
Gerterudgrabenen	*Gerterud Graben*	3
Lindesnesryggen	*Lindesnes Ridge*	3
Ålbassenget	*Ål Basin*	3
Grenseutstikkeren	*Grensen Nose*	3
Josephinehøgda	*Josephine High*	3
Søgnebassenget	*Søgne Basin*	3
Norskehavet	***Norwegian Sea***	
Vøringbassenget	***Vøring Basin***	2
Råsbassenget	*Rås Basin*	3
Helland-Hansen-hvelvet	*Helland-Hansen Arch*	4
Slettringsryggen	*Slettringen Ridge*	4
Griphøgda	*Grip High*	4
Trænbassenget	*Træna Basin*	3
Ytreholmsforkastningssonen	*Ytreholmen Fault Zone*	
Någrindsynklinalen	*Någrind Syncline*	3
Nykhøgda	*Nyk High*	4
Utgardshøgda	*Utgard High*	4
Helgrabenen	*Hel Graben*	3
Naglfardomen	*Naglfar Dome*	4
Fenrisgrabenen	*Fenris Graben*	3
Flesforkastningskomplekset	*Fles Fault Complex*	3
Revfallsforkastningskomplekset	*Revfallet Fault Complex*	3
Klakksforkastningskomplekset	*Klakk Fault Complex*	3
Surtlineamentet	*Surt Lineament*	3
Rymforkastningssonen	*Rym Fault Zone*	4
Gjallarryggen	*Gjallar Ridge*	3
Dønnterrassen	*Dønna Terrace*	3
Haltenterrassen	*Halten Terrace*	3
Sklinnaryggen	*Sklinna Ridge*	4
Grindagrabenen	*Grinda Graben*	4
Høgbrakhorsten	*Høgbraken Horst*	4
Ellingråsgrabenen	*Ellingråsa Graben*	4
Gimsbassenget	*Gimsan Basin*	4
Kyforkastningssonen	*Kya Fault Zone*	4
Gjæslinglineamentet	*Gjæslingan Lineament*	4
Vemadomen	*Vema Dome*	4
Vigridsynklinalen	*Vigrid Syncline*	3
Ytreholmsforkastningssonen	*Ytreholmen Fault Zone*	3

Vøringrandhøgda	***Vøring Marginal High***	2
Vøringskrenten	*Vøring Escarpment*	3
Gleipnebruddsonen	*Gleipne Fracture Zone*	3
Jan Mayen-lineamentet	***Jan Mayen Lineament***	2
Jan Mayen-bruddsonen	***Jan Mayen Fracture Zone***	2
Bivrostlineamentet	***Bivrost Lineament***	2
Bivrostbruddsonen	***Bivrost Fracture Zone***	2
Trøndelagsplattformen	***Trøndelag Platform***	2
Nordlandsryggen	*Nordland Ridge*	3
Sørhøgda	*Sør High*	4
Rødøyhøgda	*Rødøy High*	4
Grønøyhøgda	*Grønøy High*	4
Helgelandsbassenget	*Helgeland Basin*	3
Vegahøgda	*Vega High*	3
Ylvingforkastningssonen	*Ylvingen Fault Zone*	3
Bremsteinsforkastningskomplekset	*Bremstein Fault Complex*	3
Ellingråsgrabenen	*Ellingråsa Graben*	
Vingleiforkastningskomplekset	*Vingleia Fault Complex*	3
Frobassenget	*Froan Basin*	3
Frøyhøgda	*Frøya High*	3
Mørebassenget	***Møre Basin***	2
Møre-Trøndelag- forkastningskomplekset	*Møre-Trøndelag Fault Complex*	3
Manetryggen	*Manet Ridge*	4
Gnausehøgda	*Gnausen High*	4
Giskehøgda	*Giske High*	4
Gossehøgda	*Gossa High*	4
Onahøgda	*Ona High*	4
Magnusbassenget	*Magnus Basin*	4
Marulkbassenget	*Marulk Basin*	4
Slørebotnunderbassenget	*Slørebotn Sub-basin*	4
Ormen Lange-domen	*Ormen Lange Dome*	3
Vigrahøgda	*Vigra High*	3
Modgunnhvelvet	*Modgunn Arch*	4
Mørerandhøgda	***Møre Marginal High***	2
Færøy-Shetland-skrenten	Faroe-Shetland Escarpment	3
Vestfjordsbassenget	***Vestfjorden Basin***	2
Lofotryggen	***Lofoten Ridge***	2

Ribbebassenget	***Ribban Basin***	2
Skomværunderbassenget	*Skomvær Sub-basin*	3
Havbåenunderbassenget	*Havbåen Sub-basin*	3
Utrøstryggen	***Utrøst Ridge***	2
Røsthøgda	*Røst High*	3
Marmæleutstikkeren	*Marmæle Spur*	3
Jennegghøgda	*Jennegga High*	3
Vesterdjupforkastningssonen	**Vesterdjupet Fault Zone**	2
Barentshavet	***Barents Sea***	
Bjarmelandsplattformen	***Bjarmeland Platform***	2
Haapetdomen	*Haapet Dome*	
Veslekaridomen	*Veslekari Dome*	
Polstjernaforkastningskomplekset	*Polstjerna Fault Complex*	
Gardarbankhøgda	*Gardarbanken high*	3
Hoopforkastningskomplekset	*Hoop Fault Complex*	3
Maudbassenget	*Maud Basin*	3
Mercuriushøgda	*Mercurius High*	3
Norselhøgda	*Norsel High*	3
Norvargdomen	*Norvarg Dome*	
Nysleppforkastningskomplekset	*Nysleppen Fault Complex*	3
Samsondomen	*Samson Dome*	3
Svalisdomen	*Svalis Dome*	3
Swaengrabenen	*Swaen Graben*	3
Bjørnøybassenget	***Bjørnøya Basin***	2
Fingerdjupsunderbassenget	*Fingerdjupet Sub-basin*	3
Leirdjupsforkastningskomplekset	*Leirdjupet Fault Complex*	3
Veslemøyhøgda	*Veslemøy High*	3
Bjørnøyrenneforkastningskomplekset	***Bjørnøyrenna Fault Complex***	2
Edgeøyplattformen	***Edgeøya platform***	2
Finnmarksplattformen	***Finnmark Platform***	2
Signalhorndomen	***Signalhorn Dome***	
Måsøyforkastningskomplekset	*Måsøy Fault Complex*	3
Thor Iversen-forkastningskomplekset	*Thor Iversen Fault Complex*	3
Tiddlybankbassenget	*Tiddlybanken basin*	3
Troms-Finnmark-forkastningskomplekset	*Troms-Finnmark Fault Complex*	3
Trollfjord-Komagelv-forkastningstrenden	*Trollfjord-Komagelv fault trend*	
Hammerfestbassenget	***Hammerfest Basin***	2
Harstadbassenget	***Harstad Basin***	2

Hornsundsforkastningskomplekset	***Hornsund fault complex***	2
Knøleggforkastningen	*Knølegga Fault*	3
Kong Karl-plattformen	***Kong Karl platform***	2
Lopphøgda	***Loppa High***	2
Asteriasforkastningskomplekset	*Asterias Fault Complex*	3
Polhemsunderplattformen	*Polhem Sub-platform*	3
Nordkappbassenget	***Nordkapp Basin***	2
Olgabassenget	***Olga basin***	2
Ringvassøy-Loppaforkastningskomplekset	***Ringvassøy-Loppa Fault Complex***	2
Sentralbankhøgda	***Sentralbanken high***	2
Stappehøgda	***Stappen High***	2
Sørkappbassenget	***Sørkapp basin***	2
Sørvestsnagsbassenget	***Sørvestsnaget Basin***	2
Vestbakkvulkanittprovinsen	*Vestbakken volcanic province*	3
Tromsøbassenget	*Tromsø Basin*	2
Senjaryggen	*Senja Ridge*	3

* Norsk nomenklatur på strukturelementene er skrevet på denne måten i hht retningslinjer fra Norsk Språkråd og Sokkeldirektoratet. Dette gjelder bare norske navn.
Årsaken til at det skrives f.eks. Dønnterrassen (og ikke Dønnaterrassen) er at det ikke skal være dobbelt bestemt form

	Russia	
	GLOBEX (2005) Asterias Fault	
	Admiralteistva Ridge	
	Akhmatovskij Spur	
	Albanovskaja Saddle	
	Ancient Slope of the Baltic Shield	
	Arkhangelskaja Depression	
	Demidovskoje High	
	East Barents Basin	
	East Barents Slope	
	Fersmanovskoje High	
	Franz Josef Land Step	
	Gorbovskij High Zone	
	Gusino-Zemelskij Spur	
	Izhimka-Tarskij Ridge	
	Kanin-Timan Orogen	
	Kola Monocline	
	Korginsko-Sedijahinskaja Step	
	Kurentsovskij Slope	
	Ledovyi Spur	

	Ludlovskaja Saddle	
	Luninskij Spur	
	Malozemelsko-Kolguevskaja Monocline	
	Mezhdusharskaja High Zone	
	Mityushikinskaja High Zone	
	Murmanskij Slope	
	Senja Ridge	
	Nadezhdinskij Spur	
	North Barents Basin	
	Sedov Depression	
	Shatskij Horst	
	Shojninskij Basin	
	Shtokmanovskij Spur	
	South Barents Basin	
	Vernadskij High	
	Zhelanija Spur	

7.5 Lithology Legend

Lithology Legend

CONGLOMERATE	MARL	SANDY, VERY	GLAUCONITE	BITUMINOUS
SEDIMENTARY BRECCIA	CHALK	SANDY	HALITE	TUFFACEOUS
SAND / SANDSTONE	LIMESTONE	SANDY, SLIGHTLY	PYRITE	CHALKY
SILT / SILTSTONE	DOLOMITIC LIMESTONE	SILTY, VERY	SIDERITE	COAL FRAGMENTS
FISSILE SILTSTONE	CALCAREOUS DOLOMITE	SILTY	MICA	CHERT
MUDSTONE	DOLOMITE	SILTY, SLIGHTLY	KAOLINITE	CHLORITE
FISSILE MUDSTONE		ARGILLACEOUS	CARBONACEOUS	MARLY
CLAY / CLAYSTONE	GENERAL VOLCANICS	CALCITE	CHAMOSITE	ANHYDRITIC
SHALE	TUFF	DOLOMITE	PHOSPHORITE	
	GENERAL INTRUSIVE	MACROFOSSILS, GEN.	FISH REMAINS	SPOROMORPHS
COAL	SILICIC INTRUSIVE	MACROFOSSIL FRAGS	FISH SCALES	STROMAPOROIDS
BROWN COAL	MAFIC INTRUSIVE	MICROFOSSILS, GEN.	FORAMINIFERA	STEMS / TWIGS
	DYKES & SILLS	SHELL BED	GASTROPODS	LEAF BLADES
ANHYDRITE		ALGAE	GRAPTOLITES	TRILOBITES
SALT	GENERAL METAMORPHIC	AMMONITES	CONODONTS	VERTEBRATES
GYPSUM		BELEMNITES	CORALS	MAR. MICROPLANKTON
		BRACHIOPODS	CRINOIDS	OOZE
		BRYOZOA	BIVALVES	PLANT REMAINS
		CHAROPHYTES	SPICULES	
		ECHINOIDS	OSTRACODS	
		CALCITE CEMENTED	QUARTZ CEMENTED	SMECTITE CEMENTED
		DOLOMITE CEMENTED	KAOLIN CEMENTED	CHLORITE CEMENTED
		SIDERITE CEMENTED	ILLITE CEMENTED	CARBONATE CEMENTED
		CONCRETIONS, GEN.	PISOLITHS	PELLETS
		OOIDS	CLASTS	PSEUDO OOLITHS

7.6 Standard - Lithology - NOD description coding

Main lithologies	.	Cements	.	Modifiers	.
None	0	None	0	None	0
Conglomerate (general)	10	Calcite	1	Concretions gen.	10
Grain supported congl	11	Dolomite /Ankerite	2	Calcite concret.	11
Muddy congl.	12	Siderite	3	Dolomite concr.	12
Muddy, sandy, congl.	13	Quartz	4	Siderite concr.	13
Sandy congl.	14	Kaolinite	5	Ooid / pisolite	14
Conglomeratic sandstone	15	Illite	6	Tuffite	15
Conglomeratic muddy sandst.	16	Smectite	7	Bitumenious	16
Sedimentary breccia	20	Chlorite	8	Glauconite	17
Sandstone	30	.	.	Halite pseudomorph	18
Clayey sandstone	31	.	.	Pyrite	19
Muddy sandstone	32	.	.	Siderite	20
Silty sandstone	33	.	.	Mica	21
Siltstone	40	.	.	Kaolinite	22
Sandy siltstone	41	.	.	Carbonaceous	23
Fossile siltstone	45	.	.	Chamosite	24
Mudstone	50	.	.	Phosporite	25
Sandy mudstone	51	.	.	Argillaceous	26
Conglomeratic mudstone	52	.	.	Calcareous	27
Fissile mudstone	55	.	.	Chert	28
Claystone	60	.	.	Sulphat	29
Sandy claystone	61	.	.	Arenaceous	30
Silty claystone	62	.	.	Bioclastic	31
Shale	65	.	.	Chalky	32
Silty shale	66	.	.	Ferruginous	33
Limestone	70	.	.	Fossils	34
Dolomitic limestone	72	.	.	Plant Remains	35
Dolostone	74	.	.	Lignite	36
Calcareous dolostone	76	.	.	Feldspar	37
Chalk	78	.	.	Fissile	38
Marl	80	.	.	Silty	39
Gypsum	85	.	.	Dolomite	40
Anhydrite	86	.	.	.	.
Gypsum / Anhydrite unspec	87	.	.	.	.
Halite	88	.	.	.	.
Salt, general	89	.	.	.	.
Coal	90	.	.	.	.
Brown coal	91	.	.	.	.
Volcanic rock gen.	92	.	.	.	.
Intrusive rock gen.	93	.	.	.	.
Silicic plutonic rocks	94	.	.	.	.
Mafic plutonic rocks	95	.	.	.	.
Dykes and sills gen.	96	.	.	.	.
Metamorphic rocks gen.	97	.	.	.	.

NGU
Geologi for samfunnet siden 1858

Presentasjonsregler for Berggrunn

Bruk standard farger og symboler for å øke gjenkjenning og dermed lesbarheten av kartet. Med forbehold om endringer.

Kart	Datasett	Egenskap	Kode	Kodebeskrivelse	Forklaring	RGB	Symbol
Berggrunn	BergartFlateN250	HBERGKODE	1	Løsmasser		210,210,210	
	BergartFlateN250	HBERGKODE	2	Sandstein		254,248,164	
	BergartFlateN250	HBERGKODE	3	Konglomerat, sedimentær breksje		183,223,134	
	BergartFlateN250	HBERGKODE	4	Breksje		194,254,194	
	BergartFlateN250	HBERGK ODE	5	Mylonitt, fyllonitt		130,125,184	
	BergartFlateN250	HBERGKODE	7	Sedimentære bergarter (uspesifisert)		254,250,194	
	BergartFlateN250	HBERGKODE	8	Skifer, sandstein, kalkstein		143,188,143	
	BergartFlateN250	HBERGKODE	9	Sandstein, skifer		196,227,14 7	
	BergartFlateN250	HBERGKODE	10	Kalkstein, skifer, mergelstein		164,249,254	
	BergartFlateN250	HBERGKODE	11	Kalkstein, dolomitt		50,205,50	
	BergartFlateN250	HBERGKODE	21	Granitt, granodioritt		217,29,29	
	BergartFlateN250	HBERGKODE	22	Dioritt, monzo diorit		202,134,135	
	BergartFlateN2 50	HBERGKODE	23	Syenitt, kvartssyenitt		223,116,116	
	BergartFlateN250	HBERGKODE	24	Monzonitt, kvartsmonzonitt		234,92,182	
	BergartFlateN250	HBERGKODE	25	Mangerittsyenitt		251,225,213	
	BergartFlateN250	HBERGKODE	26	Ryolitt, ryodacitt, dacitt		220,197,253	
	BergartFlateN250	HBERGKODE	27	Rombeporfyr		160,102,50	
	BergartFlateN250	HBERGKODE	28	Metabasalt		192,155,66	
	BergartFlateN250	HBERGKODE	29	Vulkanske bergarter (uspesifisert)		219,205,0	
	BergartFlateN250	HBERGKODE	30	Mangeritt til gabbro, gneis og amfibolitt		192,192,192	
	BergartFlateN250	HBERGKODE	35	Gabbro, amfibolitt		111,40,40	
	BergartFlateN250	HBERGKODE	37	Keratofyr		240,130,253	
	BergartFlateN250	HBERGKODE	38	Kvartsdioritt, tonalitt, trondhjemitt		254,179,179	
	BergartFlateN250	HBERGKODE	40	Olivinstein		179,15,254	
	BergartFlateN250	HBERGKODE	41	Eklogitt		153,0,166	
	BergartFlateN250	HBERGKODE	45	Anortositt		219,196,196	
	BergartFlateN250	HBERGKODE	46	Charnockittiske til anortosittiske dypbergar ter, stedvis omdannet		219,133,0	
	BergartFlateN250	HBERGKODE	50	Amfibolitt og glimmerskifer		60,168,0	
	BergartFlateN2 50	HBERGKODE	55	Grønnstein, amfibolitt		186,165,0	
	BergartFlateN250	HBERGKODE	60	Metasandstein, skifer		254,210,94	
	BergartFlateN250	HBERGKODE	61	Kvartsitt		255,255,0	
	BergartFlateN250	HBERGKODE	62	Glimmergneis, glimmerskifer, metasandstein, amfibolitt		180,254,0	
	BergartFlateN250	HBERGKODE	65	Fyllitt, glimmerskifer		0,249,150	
	BergartFlateN250	HBERGKODE	66	Kalkglimmerskifer, ka lksilikatgneis		0,252,234	
	BergartFlateN250	HBERGKODE	70	Marmor		0,129,254	
	BergartFlateN250	HBERGKODE	71	Dolomitt		0,218,254	
	BergartFlateN250	HBERGKODE	82	Diorittisk til granittisk gneis, migmatitt		251,162,175	
	BergartFlateN250	HBERGKODE	85	Øyegneis, granitt, foliert granitt		255,127,80	
	BergartFlateN250 N	HBERGKODE	87	Båndgneis (amf., hbl.gneis, glim.gneis), stedvis migm.		255,199,174	
	BergartGrenseN250	GeoPå vis ningType				135,135,135	Heltrukken linje 0,10 p

8.

Oppdateringer/Updates

2025

The front page has been updated with a new AI- image and a new explanatory text on what geostandard means. Geological standards and guidelines have been added under the heading.

Chapter 6
6.13.1
Added norwegian translation to:
Seal-tagbergart
Juxtaposition-sidestilling
Apex-toppunkt
Migration route-migrasjonsrute

6.17
Moved the text so that the English text comes right after the Norwegian.
I have also changed the colors of some parts.
Color scales added high-low
In 6.1.3 this is changed:
‘Minimum mengde min (P90) / Minimum amount’ to ‘lav mengde (P90) / low side volume’
‘Maksimum mengde Max (P10) / maximum amount’ to ‘høy mengde (P10) / high side volume’

6.1.1
Soldugg change name to Soldogg
Changed Frysjaodden to Frysjaodden,
Removed Wordie Creek, Wegener Halvø equivalent, Schuchert Dal, Ravnefjeld, Karstryggen and Huledal, Hecla Hoeck & add e in Pre-Old red basement

6.1.7
Added Naust, Ull, Sele, Hermod, Ty and Hardråde, Åsgard, Alke
Changed Draupne to Draupne (Munin)
Removed Ransst unit, Oseberg
6.1.8
Added Naust, Frigg, Ull, Kyrre. Removed Kyrreblålange, Rødspette Member and Magnus
6.1.9
Removed Ull from Skade and added Ull on a seperate line
Removed Broom/Oseberg
6.1.10
Added Lunde
6.7
Changed norwegian translation from Skjell- og haugformet refleksjonsmønster to Haugformet og drapert refleksjonsmønster

Chapter 7
Some English abbreviations have been updated

In section 7.4.5 is following changed:
billSm3 /yr - changed to billion Sm3/yr
millSm3 /yr - changed to million Sm3/yr