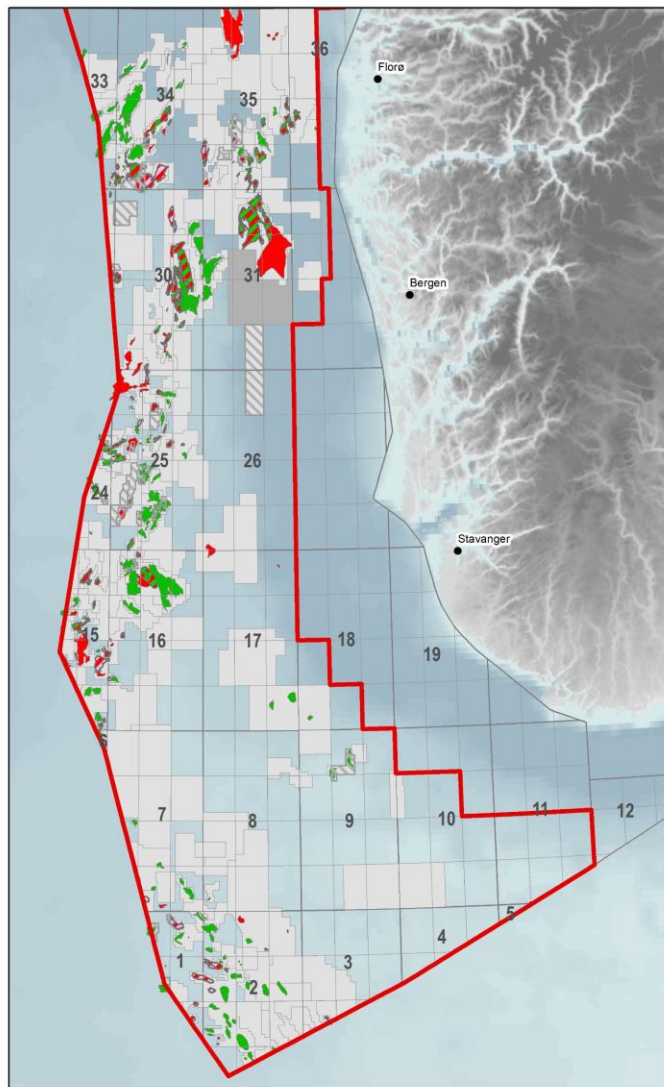
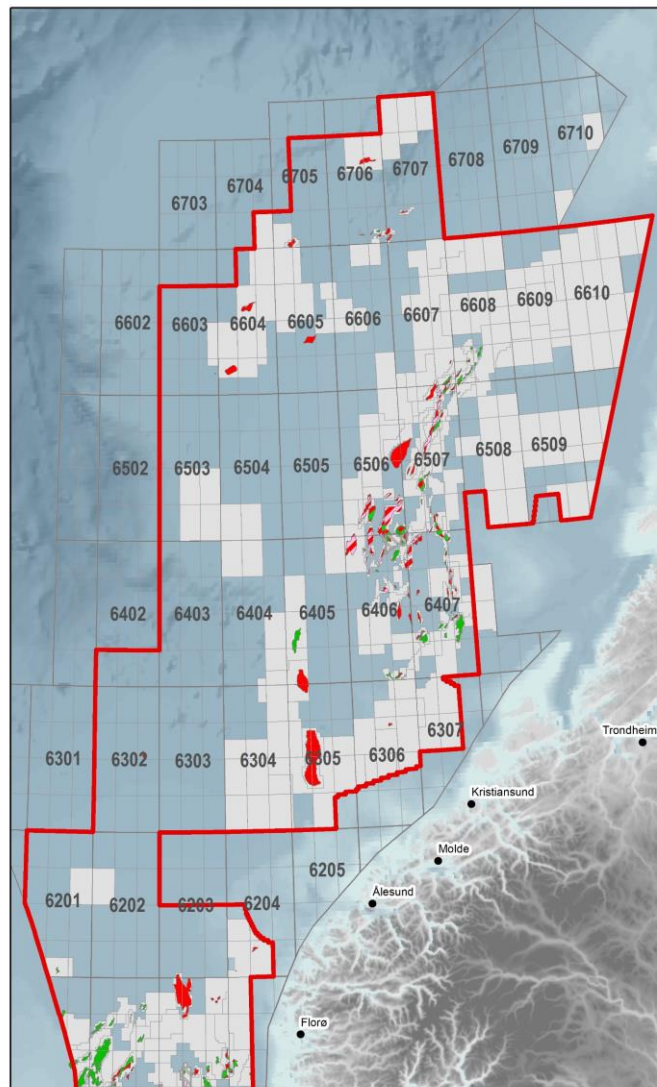


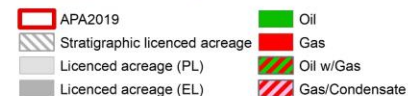
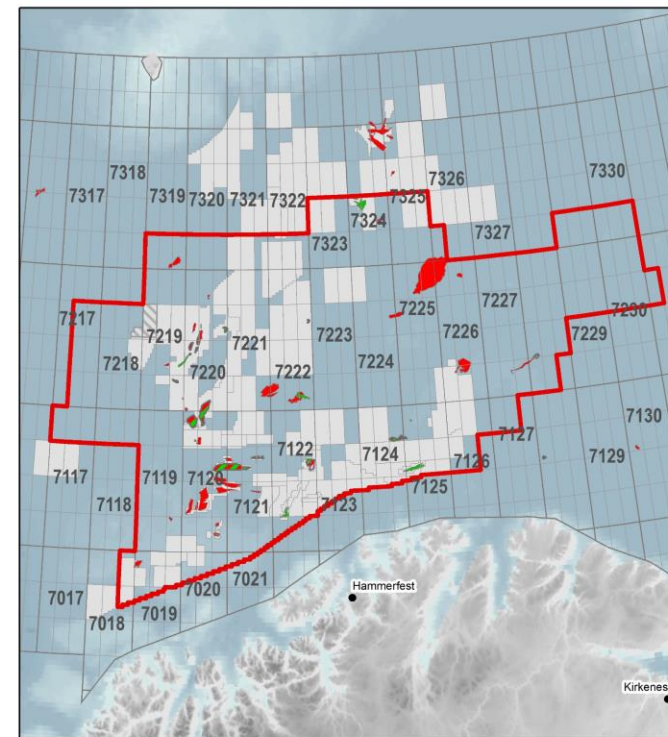
North Sea



Norwegian Sea



Barents Sea



The maps show licenced acreage within the APA boundaries as of [May 29th, 2019](#). These areas can change during the application period. The NPD's interactive Factmaps (NPD homepage) contain daily updated information showing the current area available for application.